

**Survey Report for
Lot Nos. 1217 S.A RP, 1217 S.B RP, 2572 RP, 2573 and
2578 in D.D. 104
Chun Shin Road, Yuen Long**

Job No. YL 4047
December 2018

CONTENT

1. Report
2. Lot Index Plan (Appendix A)
3. Extract Copy of D.D. Sheet (Appendix C1)
4. Enlarged D.D. Sheet (Scale 1 : 1000) (Appendix C2-C3)
5. Extract Copy of Double Lot Sheet 1 (Appendix D1)
6. Enlarged Double Lot Sheet 1 (Scale 1 : 1000) (Appendix D2-D3)
7. Extract Copy of D.D. Control Sheet (Appendix E1)
8. Enlarged D.D. Control Sheet (Appendix E2-E3)
9. Extract Copy of Cadastral Sheet No. 74-SE-D (Appendix F1)
10. Enlarged Cadastral Sheet No. 74-SE-D (Appendix F2)
11. Extract Copy of "A" Sheet No. 75-SW-C (Appendix G1)
12. Enlarged "A" Sheet No. 75-SW-C (Appendix G2)
13. Extract Copy of Old Survey Sheet No. 74-SE-D and 75-SW-C (Appendix H1-H2)
14. Enlarged Old Survey Sheet No. 74-SE-D and 75-SW-C (Scale – 1 : 1000) (Appendix H3-H4)
15. Aerial Photo No. 63G2SE17C (Appendix I)
16. Block Crown Lease (Appendix B1-B6)
17. Field Area Statement (Appendix J1-J2)
18. Memorial No. YL871130 (Appendix K1-K2)
19. Memorial No. YL90497 (Appendix L1-L3)
20. DLO Resumption Plan no. YLM3054a Sheet 1 of 2 (Appendix M1-M6)
21. Traverse Computation (Appendix N1-N7)

Appendix

- A. Survey Record Plan No. SRP/YL/049/4047/D1 (3 sheets)

1. Purpose

This boundary survey was conducted pursuant to the instruction of registered owner to ascertain the captioned lots boundary. Please refer to the current Lot Index Plan for location and approximate boundary relationships on ground.

2. Survey Data Search

2.1 D.D. Sheet, Double Lot Sheet, DD Control Sheet, Cadastral Sheet No. 74-SE-D, "A" Sheet No. 75-SW-C, Old Survey Sheet No. 74-SE-D and 75-SW-C and Lot Index Plan were obtained in District Survey Office, Yuen Long. There was no boundary information found for the subject lots.

2.2 A land record search was carried out at Land Registry and the registered area of Lot nos. 1217 S.A RP, 1217 S.B RP, 2527 RP, 2573 and 2578 were recorded as 0.35 ac – 694.0 sq. meters, 0.19 ac – 268.5 sq. meters, 0.44 ac – 987.6 sq. meters, 0.09 ac and 0.04 ac respectively in the Block Crown Lease, Field Area Statement, Memorial No. YL871130 and Memorial No. YL90497.

3. Field Survey

3.1 On the date of field survey, the existing features in the vicinity of the subject lots were surveyed for re-establishment of the subject lot boundary.

3.2 The station nos. OPB8158.002, OPB8158.003 and OPB8158.004 were used as the origin of the Main Traverse which had been verified by observing to each other. This Traverse was then run through the subject lot for details surveying.

3.3 Two Permanent Survey Marks were also established on site for future survey references.

4. Definition of Boundaries

4.1 By referring to the boundary information, the boundary of the subject lots are defined by the existing features and the records.

Lot 1217 S.B RP

4.2 The boundary points A, B, C, D, E, F, G, H, J, K, L, M and N were defined by adopting the shape and size which shown on the DD Sheet, Cadastral Sheet, "A" Sheet and the 1963 aerial photo.

4.3 The surveyed area of Lot no. 1217 S.B RP was 648.1 sq. meters which is smaller than the registered area of 0.19 ac – 268.5 sq. meters (about 768.9 sq. meters) by 120.8 sq. meters.

Lot 1217 S.A. RP

4.4 The boundary points J, K, L, M, P, Q, R, S, T, U, and V were defined by adopting the shape and size which shown on the DD Sheet, Cadastral Sheet, "A" Sheet and the 1963 aerial photo.

- 4.5 The surveyed area of Lot no. 1217 S.A RP was 836.5 sq. meters which is larger than the registered area of 0.35 ac – 694.0 sq. meters (about 722.4 sq. meters) by 114.1 sq. meters.

Lot 2572 RP

- 4.6 The boundary points W, X, Y, Z, AA, AB, AC, AD, AE, AF, AG and AH were defined by adopting the shape and size which shown on the DD Sheet, Cadastral Sheet, “A” Sheet and the 1963 aerial photo.

- 4.7 The surveyed area of Lot no. 2572 RP was 835.8 sq. meters which is larger than the registered area of 0.44 ac – 987.6 sq. meters (about 793.0 sq. meters) by 42.8 sq. meters.

Lot 2573

- 4.8 The boundary points Z, AA, AB, AC, AD, AJ, AK, AL, AM, AN, AP, AQ, AR, AS and AT were defined by adopting the shape and size which shown on the DD Sheet, Cadastral Sheet, “A” Sheet and the 1963 aerial photo.

- 4.9 The surveyed area of Lot no. 2573 was 305.7 sq. meters which is smaller than the registered area of 0.09 ac (about 364.2 sq. meters) by 58.5 sq. meters.

Lot 2578

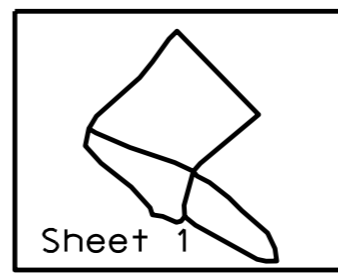
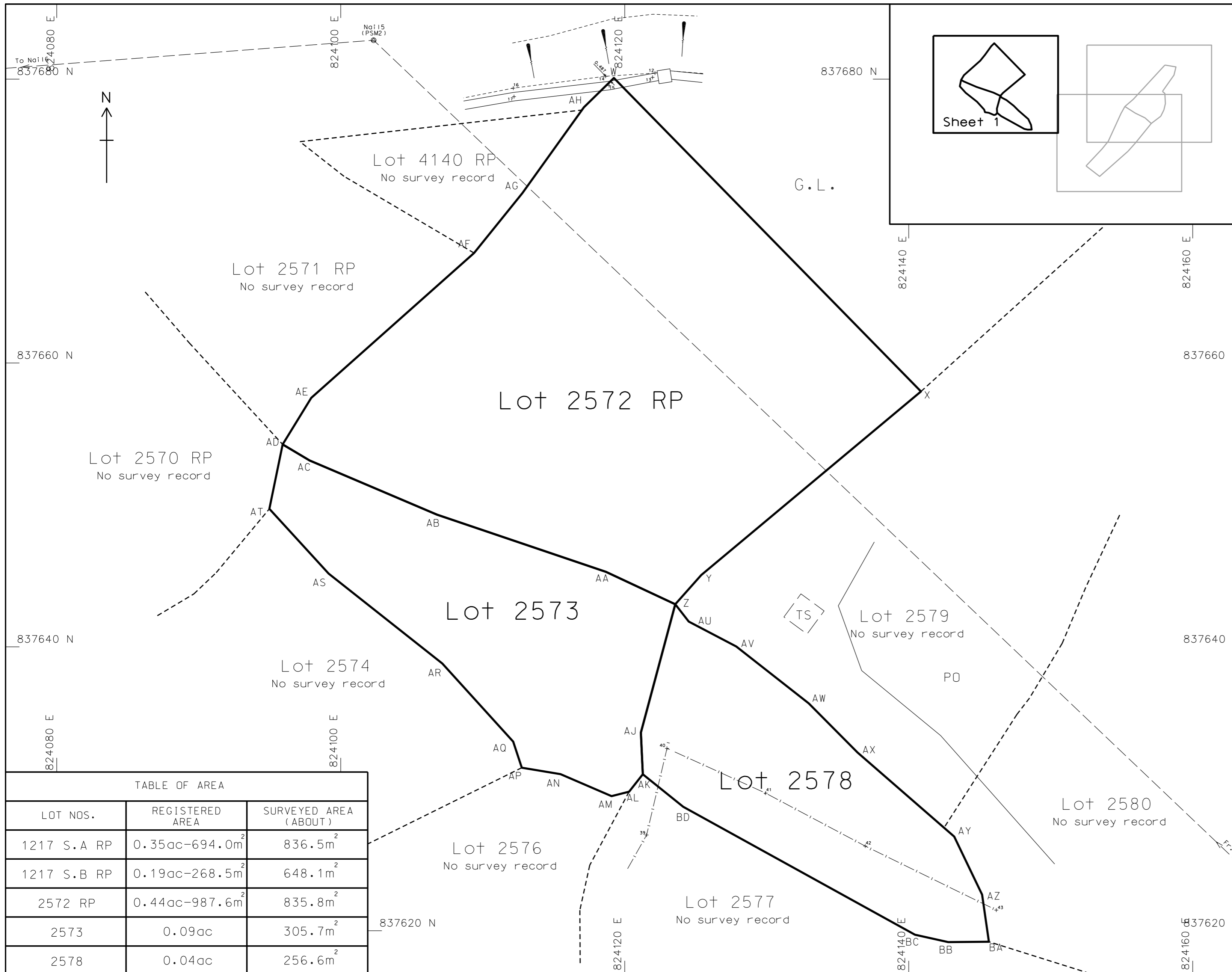
- 4.10 The boundary points Z, AJ, AK, AU, AV, AW, AX, AY, AZ, BA, BB, BC and BD were defined by adopting the shape and size which shown on the DD Sheet, Cadastral Sheet, “A” Sheet and the 1963 aerial photo.

- 4.11 The surveyed area of Lot no. 2578 was 256.6 sq. meters which is larger than the registered area of 0.04 ac (about 161.9 sq. meters) by 94.7 sq. meters.

By
Sr PANG Chi-wing



Authorized Land Surveyor



TRAVERSE: Station	Bearing	Distance (m)	Northing (m)	Easting (m)
QUSM8158.003			837694.738	824068.699
Nai11	96 12 38	128.200	837680.868	824196.145
Nai12 (PSM1)	103 37 36	63.014	837666.022	824257.384
Nai13	229 54 59	57.047	837629.289	824213.736
IS4	208 24 28	39.470	837594.571	824194.958
Nai15 (PSM2)	313 35 01	127.892	837682.741	824102.316
Nai16	265 37 59	36.017	837679.998	824066.403
OPB8158.004	197 12 12	167.983	837519.529	824016.717

Notes:

SUBJECT LOT COORDINATES & DIMENSIONS:

Boundary Point	Bearing	Distance (m)	Northing (m)	Easting (m)
Lot No. 2572 RP in D.D. 104				
W			837680.084	824119.239
X	135 36 38	30.912	837657.994	824140.863
Y	230 06 39	20.167	837645.061	824125.389
Z	221 34 58	2.752	837643.002	824123.563
AA	295 03 35	5.383	837645.282	824118.687
AB	288 43 08	12.569	837649.316	824106.782
AC	293 02 27	9.754	837653.134	824097.806
AD	300 46 09	2.208	837654.263	824095.909
AE	31 33 29	3.852	837657.545	824097.925
AF	48 20 04	15.348	837667.748	824109.391
AG	38 51 58	5.423	837671.971	824112.794
AH	35 37 49	7.435	837678.014	824117.126
W	45 36 39	2.958	837680.084	824119.239

Lot No. 2573 in D.D. 104				
AD			837654.263	824095.909
AC	120 46 09	2.208	837653.134	824097.806
AB	113 02 27	9.754	837649.316	824106.782
AA	108 43 08	12.569	837645.282	824118.687
Z	115 03 35	5.383	837643.002	824123.563
AJ	195 00 45	9.359	837633.962	824121.138
AK	177 19 29	2.939	837631.026	824121.276
AL	218 14 31	1.563	837629.799	824120.308
AM	255 39 42	1.274	837629.483	824119.074
AN	293 20 22	3.913	837631.034	824115.481
AP	279 25 05	2.766	837631.486	824112.752
AQ	341 49 48	1.935	837633.325	824112.148
AR	317 46 55	7.429	837638.827	824107.156
AS	308 21 21	10.209	837645.162	824099.150
AT	317 31 43	6.185	837649.724	824094.974
AD	11 38 28	4.634	837654.263	824095.909

TABLE OF AREA		
LOT NOS.	REGISTERED AREA	SURVEYED AREA (ABOUT)
1217 S.A RP	0.35ac-694.0m ²	836.5m ²
1217 S.B RP	0.19ac-268.5m ²	648.1m ²
2572 RP	0.44ac-987.6m ²	835.8m ²
2573	0.09ac	305.7m ²
2578	0.04ac	256.6m ²

I, ... Pang Chi Wing ... an Authorized Land Surveyor registered under the Land Survey Ordinance (Cap. 473), hereby certify that this survey record plan has been prepared from land boundary surveys that were carried out by me or under my direct supervision in conformity with the Code of Practice approved by the Land Survey Authority under the above Ordinance, and that this plan correctly represents that survey completed on the ...19th... day of ...November... 2018.

Dated this ...8th... day of ...December... 2018

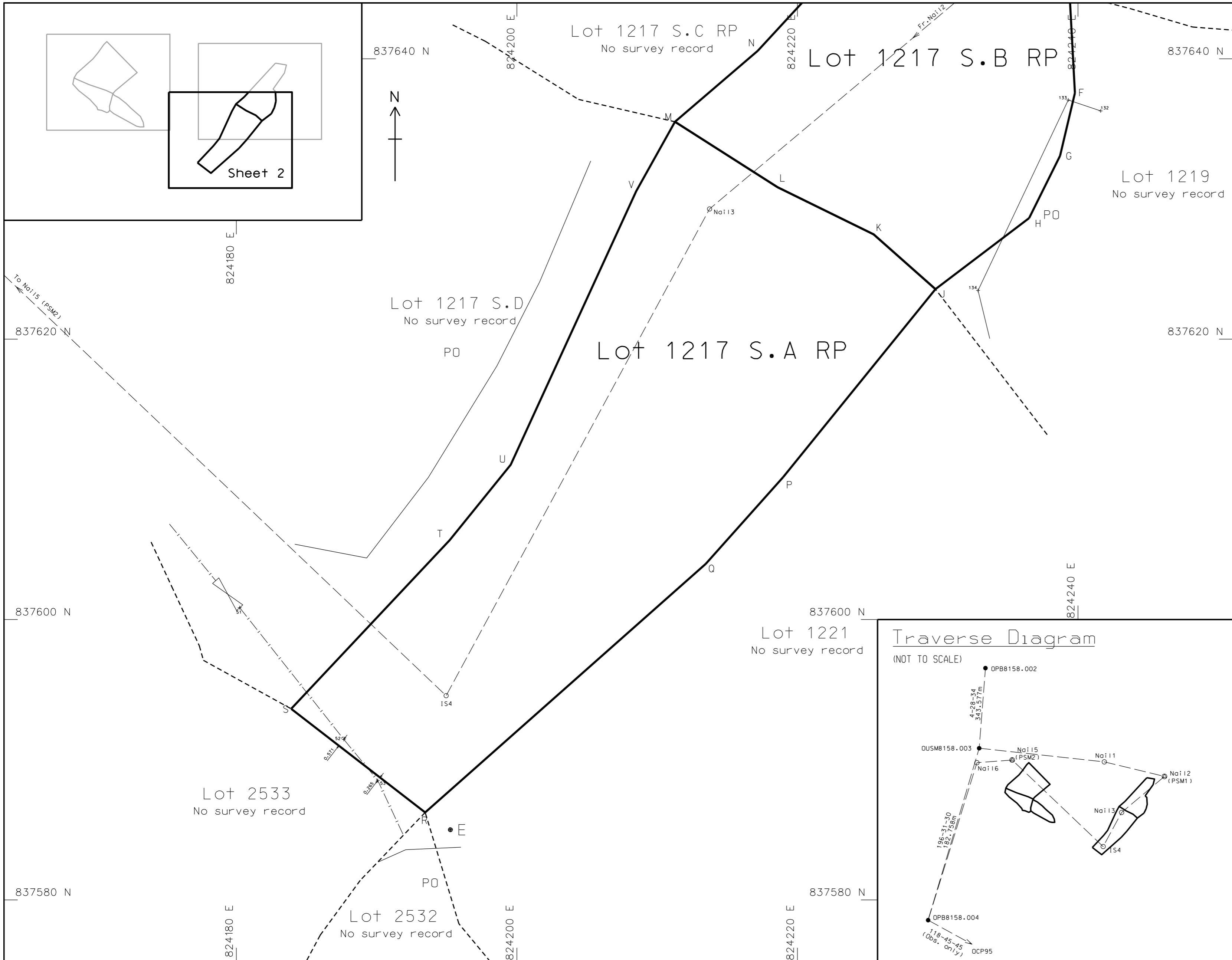
彭志榮
Authorized Land Surveyor
Registration No.: 049

Survey District : YUEN LONG
Date of Survey : NOVEMBER 2018
Scale : 1:200
Survey Sheet No. : 2-SE-17C
Ref. SRP No. : NIL

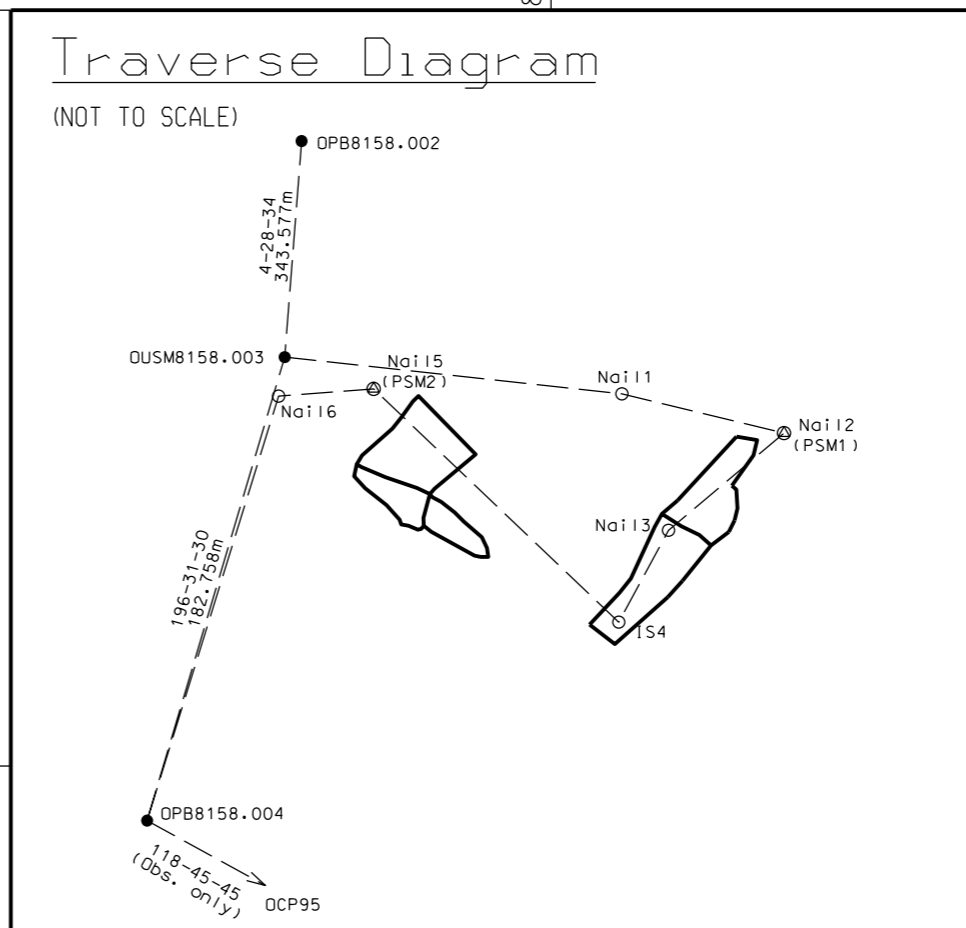
DIMENSION PLAN OF
LOT NOS. 1217 S.A RP, 1217 S.B RP, 2572 RP,
2573 & 2578 IN D.D.104
CHUN SHIN ROAD, YUEN LONG

FOR OFFICIAL USE

Survey Record Plan No.: SRP/YL/049/4047/D1
(Sheet 1 of 3)



Boundary Point	Bearing	Distance (m)	Northing (m)	Easting (m)
Lot No. 2578 in D.D. 104				
Z			837643.002	824123.563
AU	142 05 20	1.545	837641.783	824124.512
AV	117 41 29	3.779	837640.027	824127.859
AW	128 08 30	6.487	837636.020	824132.960
AX	135 12 46	4.874	837632.561	824136.394
AY	131 01 57	9.031	837626.632	824143.207
AZ	154 19 36	4.534	837622.545	824145.171
BA	171 46 20	3.355	837619.225	824145.651
BB	269 27 08	2.867	837619.198	824142.785
BC	282 32 06	2.402	837619.719	824140.440
BD	298 54 48	18.644	837628.733	824124.120
AK	308 52 40	3.653	837631.026	824121.276
AJ	357 19 29	2.939	837633.962	824121.138
Z	15 00 45	9.359	837643.002	824123.563
Lot No. 1217 S.A RP in D.D. 104				
M			837635.511	824211.272
L	122 33 31	8.678	837630.841	824218.586
K	116 09 05	7.627	837627.480	824225.432
J	131 32 39	5.892	837623.572	824229.842
P	219 00 06	17.261	837610.158	824218.979
Q	221 42 01	8.288	837603.970	824213.466
R	228 26 51	26.726	837586.242	824193.465
S	307 43 28	12.077	837593.632	824183.913
T	43 11 41	16.507	837605.666	824195.212
U	38 56 58	6.916	837611.044	824199.560
V	24 38 10	21.475	837630.565	824208.512
M	29 09 42	5.664	837635.511	824211.272
Lot No. 1217 S.B RP in D.D. 104				
A			837664.728	824239.445
B	99 37 50	7.923	837663.402	824247.256
C	193 43 41	5.950	837657.622	824245.844
D	215 13 27	14.083	837646.117	824237.721
E	130 22 34	2.200	837644.692	824239.397
F	176 55 04	7.141	837637.561	824239.781
G	193 17 28	4.600	837633.084	824238.723
H	206 24 50	4.963	837628.639	824236.515
J	232 47 34	8.379	837623.572	824229.842
K	311 32 39	5.892	837627.480	824225.432
L	296 09 05	7.627	837630.841	824218.586
M	302 33 31	8.678	837635.511	824211.272
N	49 22 55	7.768	837640.568	824217.168
A	42 40 41	32.862	837664.728	824239.445



I, Pang Chi Wing, an Authorized Land Surveyor registered under the Land Survey Ordinance (Cap. 473), hereby certify that this survey record plan has been prepared from land boundary surveys that were carried out by me or under my direct supervision in conformity with the Code of Practice approved by the Land Survey Authority under the above Ordinance, and that this plan correctly represents that survey completed on the 19th day of November, 2018.

Dated this 8th day of December, 2018

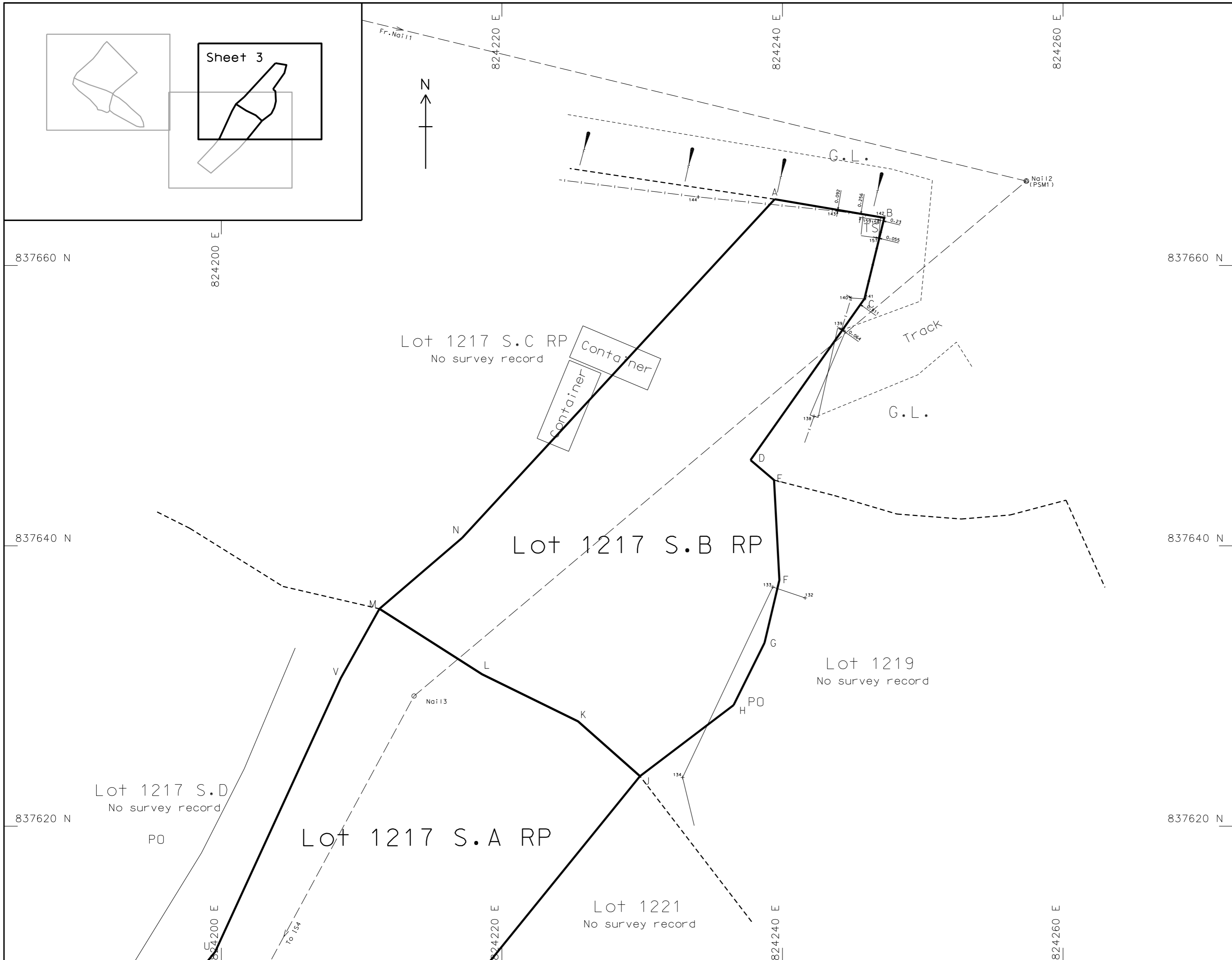
彭志榮
Authorized Land Surveyor
Registration No.: 049

Survey District : YUEN LONG
 Date of Survey : NOVEMBER 2018
 Scale : 1:200
 Survey Sheet No. : 2-SE-17C
 Ref. SRP No. : NIL

DIMENSION PLAN OF
 LOT NOS. 1217 S.A RP, 1217 S.B RP, 2572 RP,
 2573 & 2578 IN D.D.104
 CHUN SHIN ROAD, YUEN LONG

FOR OFFICIAL USE

Survey Record Plan No.: SRP/YL/049/4047/D1
 (Sheet 2 of 3)



RADIATIONS: Surveyed Point	Bearing ° ' "	Distance (m)	Northing (m)	Easting (m)
Fr. Nai15 (PSM2)			837682.741	824102.316
To 12	96 39 38	19.955	837680.427	824122.136
13	97 35 00	19.820	837680.125	824121.963
14	98 49 31	16.545	837680.203	824118.665
15	100 54 15	16.893	837679.545	824118.904
16	108 56 03	10.404	837679.365	824112.157
17	111 53 53	10.658	837678.766	824112.205
39	161 03 01	59.207	837626.743	824121.543
40	157 30 09	54.001	837632.849	824122.979
41	152 30 09	59.804	837629.693	824129.928
42	148 37 27	66.502	837625.964	824136.940
43	144 24 53	75.361	837621.454	824146.170
Fr. IS4			837594.571	824194.958
To 51	293 06 09	15.998	837600.848	824180.243
52	246 52 07	7.935	837591.454	824187.661
53	218 50 19	7.767	837588.521	824190.087
Fr. Nai13			837629.289	824213.736
To 132	75 54 45	28.746	837636.286	824241.617
133	73 05 27	26.727	837637.063	824239.308
134	106 53 24	20.004	837623.477	824232.877
Fr. Nai15			831068.706	821374.518
To 92	309 23 51	0.657	831069.123	821374.011
94	338 41 29	8.483	831076.609	821371.435
101	00 09 55	14.690	831083.396	821374.560
Fr. Nai12 (PSM1)			837666.022	824257.384
To 138	222 02 33	22.595	837649.242	824242.253
139	231 10 33	16.905	837655.424	824244.214
140	236 15 59	15.023	837657.679	824244.891
141	233 56 58	14.273	837657.622	824245.844
142	255 29 42	10.461	837663.402	824247.256
143	260 55 37	13.626	837663.873	824243.929
144	267 13 08	23.419	837664.886	824233.993
157	248 53 35	11.296	837661.954	824246.846
158	254 58 07	10.775	837663.227	824246.977
159	257 19 35	11.946	837663.401	824245.729

PSM RADIATIONS: Surveyed Point	Northing (m)	Easting (m)
PSM1 as Nail12 (Nail on ground)	837666.022	824257.384
PSM2 as Nail15 (Nail on ground)	837682.741	824102.316

I, Pang Chi Wing, an Authorized Land Surveyor registered under the Land Survey Ordinance (Cap. 473), hereby certify that this survey record plan has been prepared from land boundary surveys that were carried out by me or under my direct supervision in conformity with the Code of Practice approved by the Land Survey Authority under the above Ordinance, and that this plan correctly represents that survey completed on the 19th day of November, 2018.

Dated this 8th day of December, 2018

彭志榮
Authorized Land Surveyor
Registration No.: 049

Survey District : YUEN LONG
 Date of Survey : NOVEMBER 2018
 Scale : 1:200
 Survey Sheet No. : 2-SE-17C
 Ref. SRP No. : NIL

DIMENSION PLAN OF
 LOT NOS. 1217 S.A RP, 1217 S.B RP, 2572 RP,
 2573 & 2578 IN D.D.104
 CHUN SHIN ROAD, YUEN LONG

FOR OFFICIAL USE

Survey Record Plan No.: SRP/YL/049/4047/D1
 (Sheet 3 of 3)

	Reg m2	Survey m2
1217 SA RP	722.4	835.5
1217 SB RP	500.4	648.1
2572 RP	793	835.8
2573	364	305.7
2578	161.9	257.9



地段索引圖 LOT INDEX PLAN

免責聲明

本圖則乃地段索引圖的複本，顯示地段界線的大概位置，包括根據政府撥地、臨時政府撥地、短期租約及政府土地租用牌照而臨時佔用土地的位置。臨時佔用土地的情況可憑藉短期通知出現或終止，因此應向有關的分區地政專員核證。本圖則所示的資料必須透過實地測量予以核實。當有更佳或新的地界證據時，地段索引圖可能會被修訂而無須事先通知。

Disclaimer

This plan is a copy of the lot index plan showing the approximate location of lot boundaries, including the temporary occupation of land under Government Land Allocations, Temporary Government Land Allocations, Short Term Tenancies and Government Land Licences. The temporary occupation of land may be created or terminated at short notice and should be confirmed with the District Lands Officer. The information shown on this plan **MUST** be verified by field survey. The lot index plan may be revised without prior notification as better or new boundary evidence becomes available.

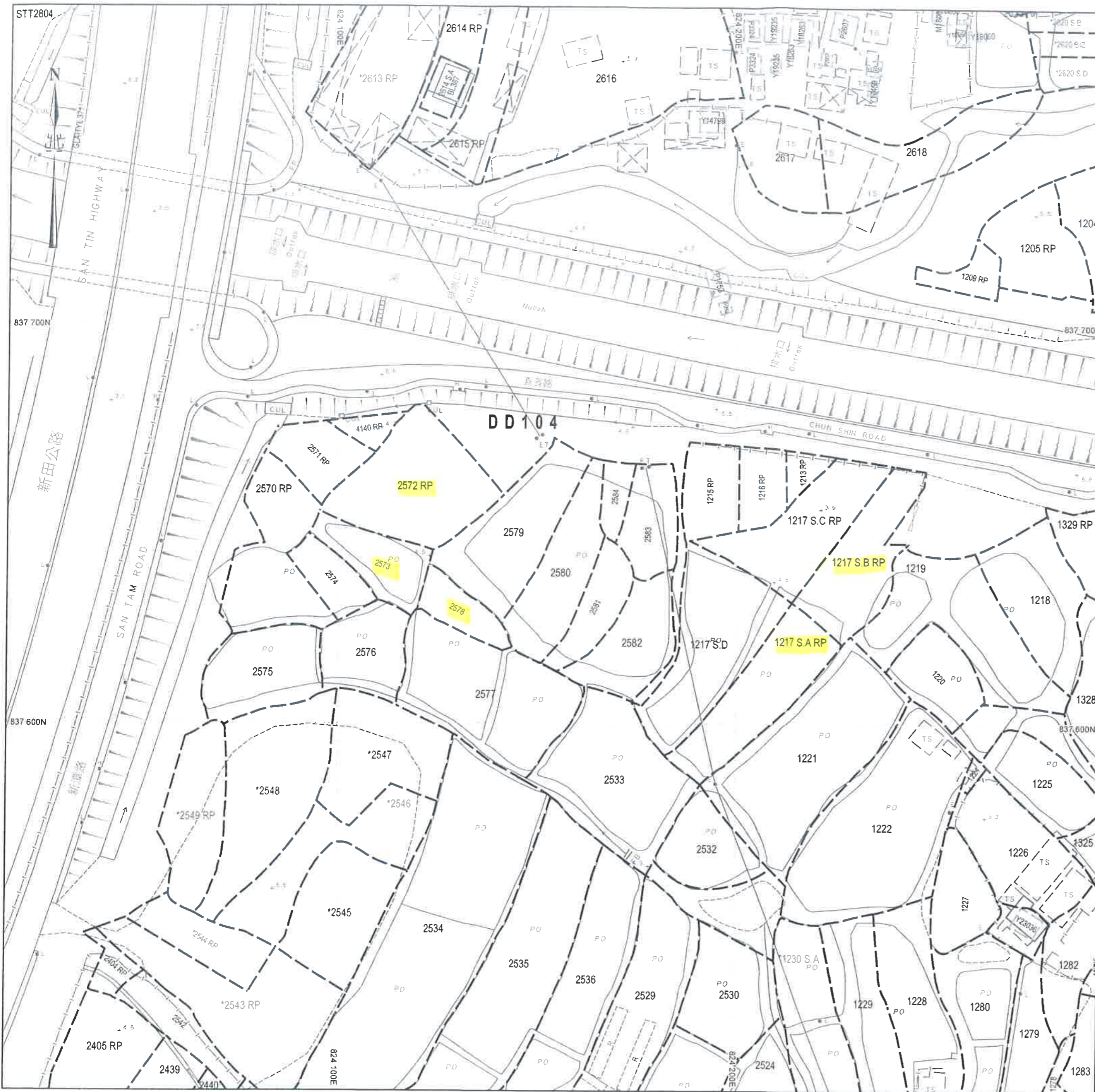


地政總署測繪處
Survey and Mapping Office
Lands Department

香港特別行政區政府 — 版權所有
© Copyright reserved — Hong Kong SAR Government

比例尺 SCALE 1:1 000
* metres 10 0 10 20 30 40 50 metres *

Locality :
Lot Index Plan No. : ags_S0000007366_0001
District Survey Office : Lands Information Center
Date : 13-Nov-2018
Reference No. : 2-SE-17C



DISTRICT No. 104

Lot No.	Term of lease in years.	Area	Description of Lot	Name of Owner.			Crown Rent.		
				Chinese	Transliteration	Address	Class	\$	¢
1191	75	23	Gadi	朱清華	Chiu Ching Wa	元朗東三	pt	69	
1192	7	11	"	文開泰	Man Kai Tai	新田蕃田村	"	33	
1193	7	05	"	朱清華	Chiu Ching Wa	元朗東三	"	15	
1194	7	41	"	文教育祖	Man Hau Yuk Tau	蕃田村	"	23	
				文星台司理	Man Sing Tai, Trus.				
1195	7	24	"	朱清華	Chiu Ching Wa	元朗東三	"	72	
1196	7	21	"	文開泰	Man Kai Tai	新田蕃田村	"	63	
1197	7	11	"	文星台	Man Sing Tai	蕃田村	"	83	
1198	7	09	"	文開泰	Man Kai Tai		"	27	
1199	7	02	"	朱清華	Chiu Ching Wa	元朗東三	"	12	
1200	7	19	"	文開泰	Man Kai Tai		"	57	
1203	7	04	"	文開泰	Man Kai Tai	竹園	"	12	
1204	7	15	Waste	文開泰	Man Kai Tai	新田蕃田村	"	45	
1205	7	13	Gadi	文開泰	Man Kai Tai	竹園	"	39	
1206	7	09	"	尹才貴	Yan Tai Kwai	竹園圍仔	"	27	
1208	7	18	"	文金堂祖	Man Kam Tong	新田青龍村	"	54	
				文建邦司理	Man Tin Hong				
1209	7	09	"	文教育祖	Man Hau Yuk Tau	蕃田村	"	27	
				文星台司理	Man Sing Tai, Trus.				
1210	7	05	"	尹水有	Yan Shui Yu	竹園圍仔	"	15	
1211	7	10	"	尹才貴	Yan Tai Kwai	竹園圍仔	"	30	
1212	7	03	"	林木壽	Lam Muk Shau	竹園圍仔	"	09	
1213	7	13	"	尹興福	Yan Hing Fook	"	"	39	
				尹興泰	Yan Hing Tai	"	"		
				尹錦祥	Yan Kam Cheung	"	"		
1214	7	09	"	文祖壽	Man Tao Shau	新田蕃田村	"	24	
1215	7	11	"	文炳有	Man Ping Yu	蕃田村	"	33	
1216	7	12	"	文德交	Man Tak Kau	仁壽園	"	36	
1217	7	92	"	文教育祖	Man Hau Yuk Tau	蕃田村	"	76	
				文星台司理	Man Sing Tai, Trus.				
1218	7	17	"	文星台	Man Sing Tai	蕃田村	"	51	
1219	7	23	"	文金諾	Man Kam Ngok	"	"	69	
1220	7	10	"	文妹旭	Man Mei Huk	"	"	30	
1221	7	30	"	文大九	Man Tai Kau	蕃田村	"	0	

OF CROWN LESSEES.

DISTRICT No. 114

Crown Rent.

no	Address	Class	\$	¢	
1	元朗東三	A	69		Mortgaged to Wong Shui Nam via Shui Wo-f Kwan Treasury of Canton with Lts 1193, 1195, 1199 & 1270. for \$60 ⁰⁰ in K.S. 15. Mortgage in possession
	新田蕃田村	"	33		
2	元朗東三	"	15		See lot 1191.
2a	新田蕃田村	"	1	23	
Trus.	元朗東三	"	72		See lot 1191.
1/2	新田蕃田村	"	63		
1/2	新田蕃田村	"	33		Mortgaged to Wang Kwai Li of Mai Po with Lts 2570, 2575 & 2572. for \$100 ⁰⁰ in K.S. 17. Mortgage in possession
1/2	新田蕃田村	"	27		
1/2	元朗東三	"	12		See lot 1191.
1/2	竹園	"	57		
1/2	新田蕃田村	"	12		Mortgaged to Wang Kwai Li of Mai Po with Lts 1200 for \$100 ⁰⁰ Mortgage in possession
1/2	竹園	"	45		
1/2	新田蕃田村	"	39		See Lot 1208
1/2	竹園圍仔	"	27		
1/2	新田青龍村	"	54		
Trus.	新田蕃田村	"	27		
Trus.	竹園圍仔	"	15		
Trus.	竹園圍仔	"	30		
Trus.	竹園圍仔	"	09		
Trus.	"	"	39		
Trus.	"	"			
Trus.	"	"			
Trus.	新田蕃田村	"	12		Mortgaged to Wan Yip Shing of Mai Po with Lts 1200 for \$100 ⁰⁰ Mortgage in possession
Trus.	新田蕃田村	"	33		
Trus.	仁壽圍	"	36		
Trus.	蕃田村	"	76		
Trus.	蕃田村	"	51		
Trus.	"	"	08		
Trus.	"	"	30		
Trus.	蕃田村	"	4		

SCHEDULE OF CROWN LESSEES.

DISTRICT No. 104

Lot No.	Term of lease in years.	Area	Description of Lot	Name of Owner.			Address	Crown Rent.	
				Chinese	Transliteration	Class		\$	¢
2552	75	32	1 ad.	鄧巡撫會 鄧洪英同理 德聘	Lung Leun Fu H. Lung Hung Fung Lung Tak Ping	錦田北邊		96	
2553	"	23	"	老洪聖會 鄧大九司理	Lo Hung Shung H. Lung Tai Kau (2)	錦圍園		69	
2552	"	07	"	尹才貴	Yan Tsai Kwai	竹園圍仔		21	
2555	"	16	"	文灶保	Man Tsao Po	新田		42	
2556	"	47	"	文楚自祖 文大保司理	Man Cho Pak Leo Man To Po (2)	新田		1 41	
2557	"	03	"	尹水有	Yan Shui Yau	竹園圍仔		09	
2558	"	01	"	文辛野祖 文賀新司理	Man San Yeh Leo Man Ho San (2)	新田蕃田村		03	
2559	"	31	"	"	"	"		93	
2560	"	02	"	文火全	Man Lo Lok	新田		06	
2561	"	19	"	"	"	"		57	
2562	"	27	"	文裕光	Man Uk Kwong	蕃田村		81	
2563	"	27	"	文華新堂 紹普司理	Man Wa Chung Tong Man Shui To (2)	永平村		81	
2564	"	26	"	李年就	Li Nin Tsau	竹園		78	
2565	"	03	"	鄧浮梧祖	Lung Lau Ng Leo	錦田吉慶圍		09	
2566	"	20	"	鄧日暉司理	Lung Yat Hong (2)	"		60	
2567	"	10	"	文謙常堂 文大九司理	Man Him Shing Tong Man Tai Kau (2)	新田蕃田村		30	
2568	"	21	"	文教育祖 文星台司理	Man Kau Fook Leo Man Sing Tai (2)	"		63	
2569	"	16	"	鄧巡撫會 鄧元富司理	Lung Leun Fu H. Lung Yuen Fu (2)	錦田北邊		48	
2570	"	29	"	鄧才喜	Lung Tsai Hei	竹園		67	
2571	"	16	"	李年就	Li Nin Tsau	竹園		48	
2572	"	44	"	文華新堂 文紹普司理	Man Wa Chung Tong Man Shui To (2)	新田永平村		1 32	
2573	"	09	"	文教育祖 文星台司理	Man Kau Fook Leo Man Sing Tai (2)	蕃田村		7	

OF CROWN LESSEES.

DISTRICT No. 104

Location	Address	Class	Crown Rent.		REMARKS.
			\$	¢	
Li	錦田北边	1st	96		
Li	" 錦慶園	"	69		
Li	竹園圍仔	"	21		
Lo	新田	"	42		See Lot 2550.
Lo	新田	"	141		
Lo	竹園圍仔	"	09		
Lo	新田蕃田村	"	03		
Lo	"	"	93		
Lo	新田	"	06		
Lo	" 蕃田村	"	57		Mortgaged to Messrs. Lee & Co. of San Chi for \$ 2000. Mortgage in person.
Lo	" 永平村	"	81		
Lo	竹園	"	78		
Lo	錦田吉慶園	"	09		
Lo	新田蕃田村	"	60		
Lo	"	"	30		
Lo	"	"	63		
Lo	錦田北边	"	48		
Lo	竹園	"	87		
Lo	新田永平村	"	48		
Lo	"	"	132		
Lo	" 蕃田村	"	7		

SCHEDULE OF CROWN LESSEES.

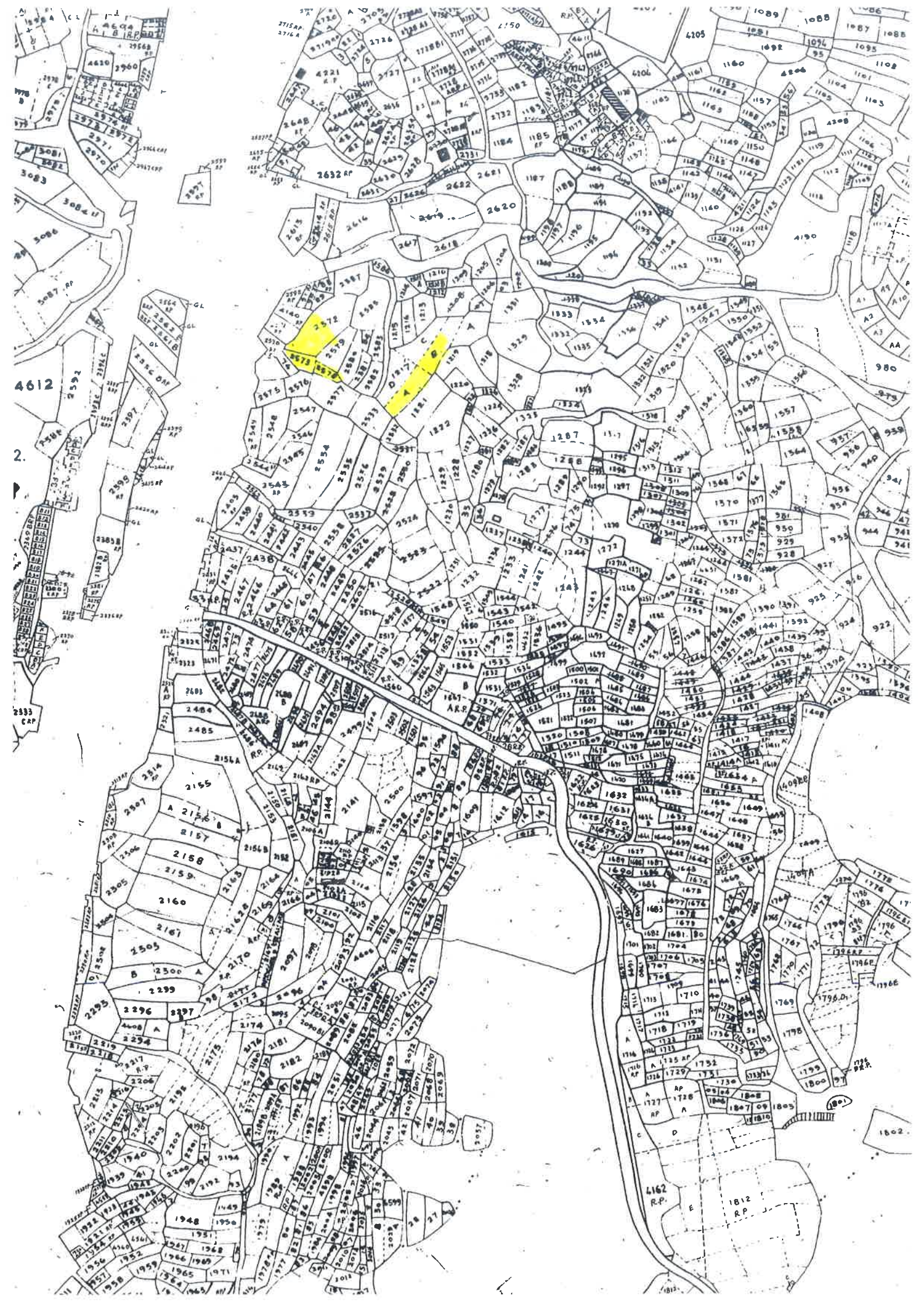
DISTRICT No. 104

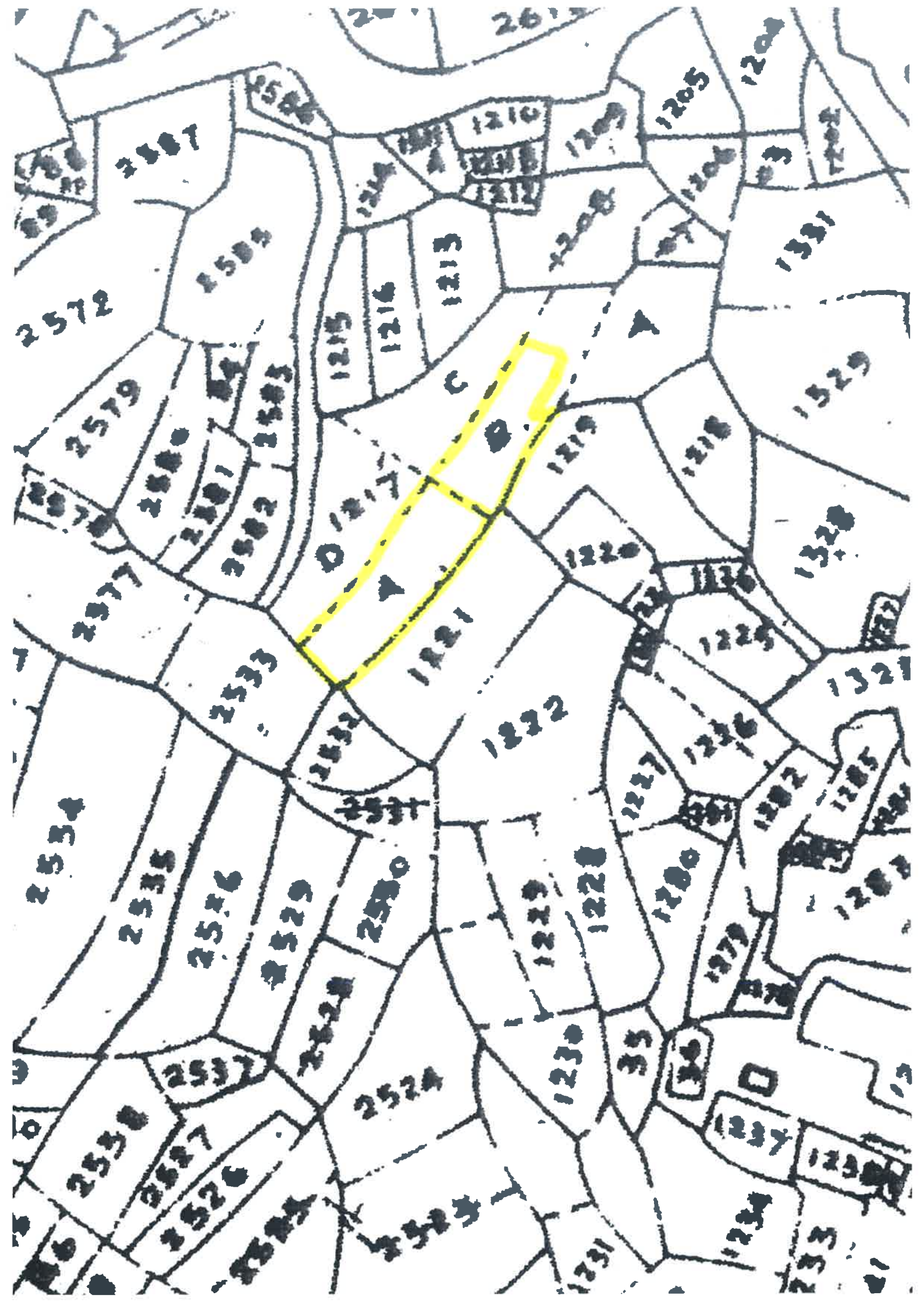
Lot No.	Term of lease in years.	Area	Description of Lot	Name of Owner.			Crown Rent.		
				Chinese	Transliteration	Address	Class	\$	¢
2574	75	06	Sadi	{ 鄧巡撫會 鄧元富司理	Long Sun Lo (1) Long Sun Lo (1)	錦田北邊	Pt	18	
2575		12	"	文謙常堂 文大九司理	Wan Kwan Chung Tong Man Tai Kau (1)	新田蕃田村	"	36	
2576		10	"	文灶保	Man Leo Po	新田	"	30	
2577		29	"	黃仁興	Wong Yan Heung	竹園	"	87	
2578		09	"	文教育祖	Man Hau Fook Tai	新田蕃田村	"	12	
2579		18	"	{ 鄧巡撫會 元富司理	Long Sun Lo (1) Long Sun Lo (1)	錦田北邊	"	54	
2580		11	"	文教育祖 文星台司理	Man Hau Fook Tai Man Sing Tai (1)	新田蕃田村	"	42	
2581		07	"	{ 鄧巡撫會 鄧元富司理	Long Sun Lo (1) Long Sun Lo (1)	錦田北邊	"	21	
2582		12	"	文星台	Man Sing Tai	新田蕃田村	"	36	
2583		10	"	尹才發	Yan Tsai Fat	竹園園仔	"	30	
2584		03	"	李桂華	Li Kwai Wa	竹園	"	09	
2585		33	"	文乾信	Man Kan Sin	新田安墩村	"	94	
2587		19	"	文福平	Man Fook Ping	蕃田村	"	87	
2588		05	"	鄧才喜	Long Tsai Si	錦田北邊	"	15	
2589		02	"	文開泰	Man Hoi Tai	新田蕃田村	"	12	
2590		02	"	文教育祖 文星台司理	Man Hau Fook Tai Man Sing Tai (1)	蕃田村	"	06	
2591		03	"	{ 鄧巡撫會 鄧元富司理	Long Sun Lo (1) Long Sun Lo (1)	錦田北邊	"	09	
2592		11	"	文華彰堂 文紹善司理	Man Wah Cheung Tong Wan Siu Sun (1)	新田永平村	"	55	
2593		09	"	文開泰	Man Hoi Tai	蕃田村	"	27	
2594		05	"	文星台	Man Sing Tai	蕃田村	"	15	
2595		04	"	尹水有	Yan Shui Yu	竹園園仔	"	12	
2596		20	"	黃茂源祖 黃錦祥	Wong Mau Yuen Tsu Wong Kam Cheung (1)	米埔	"	60	
2597		01	"	文卓寬	Man Cheuk Wan	新田蕃田村	"	63	
2598		06	"	李毅仁堂 李紀堂司理	Li Yee Yan Tong Li Ki Tong (1)	廣港和豐街 計門牌文桂	"	18	

LIST OF CROWN LESSEES.

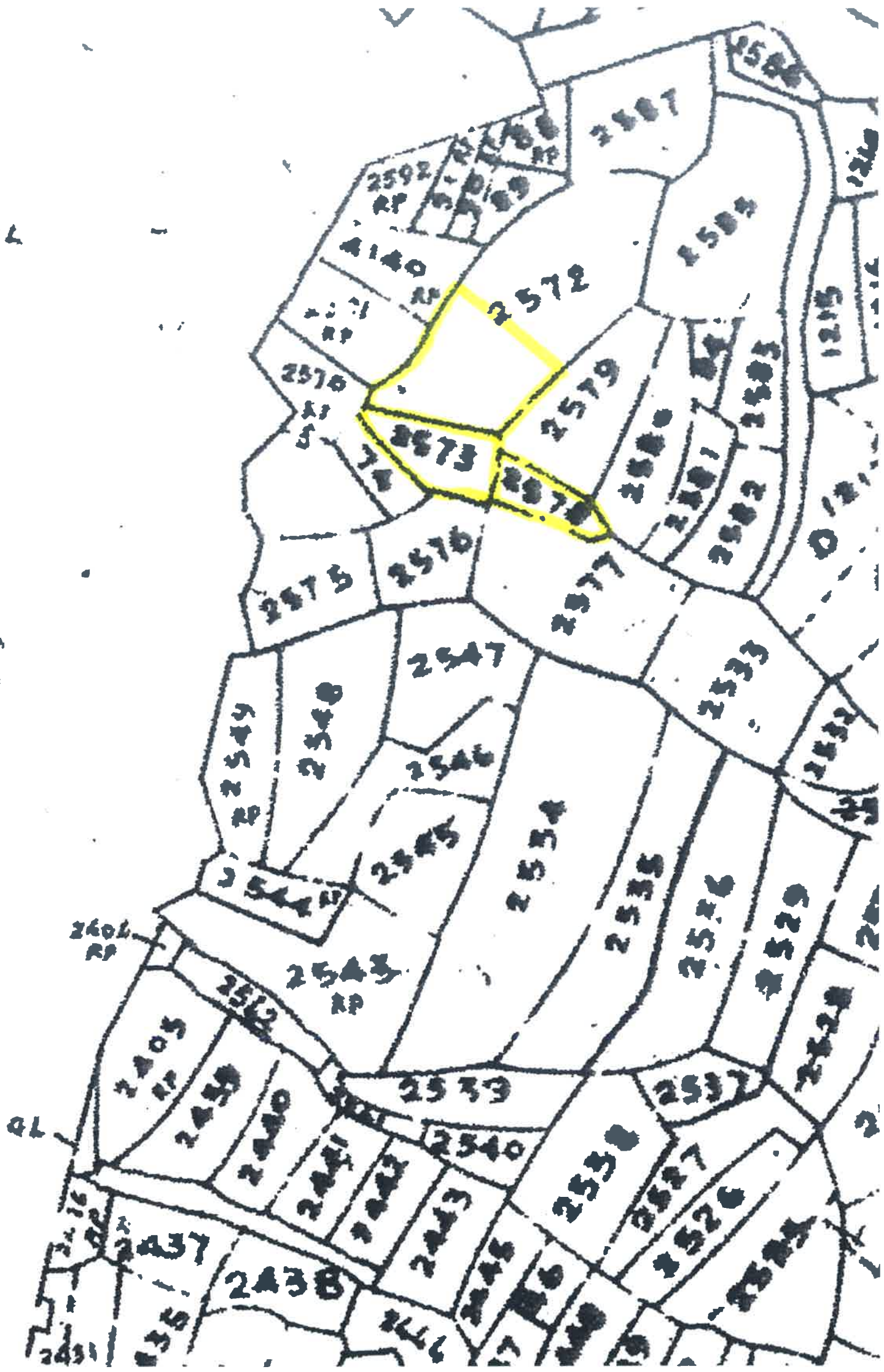
DISTRICT No. 104

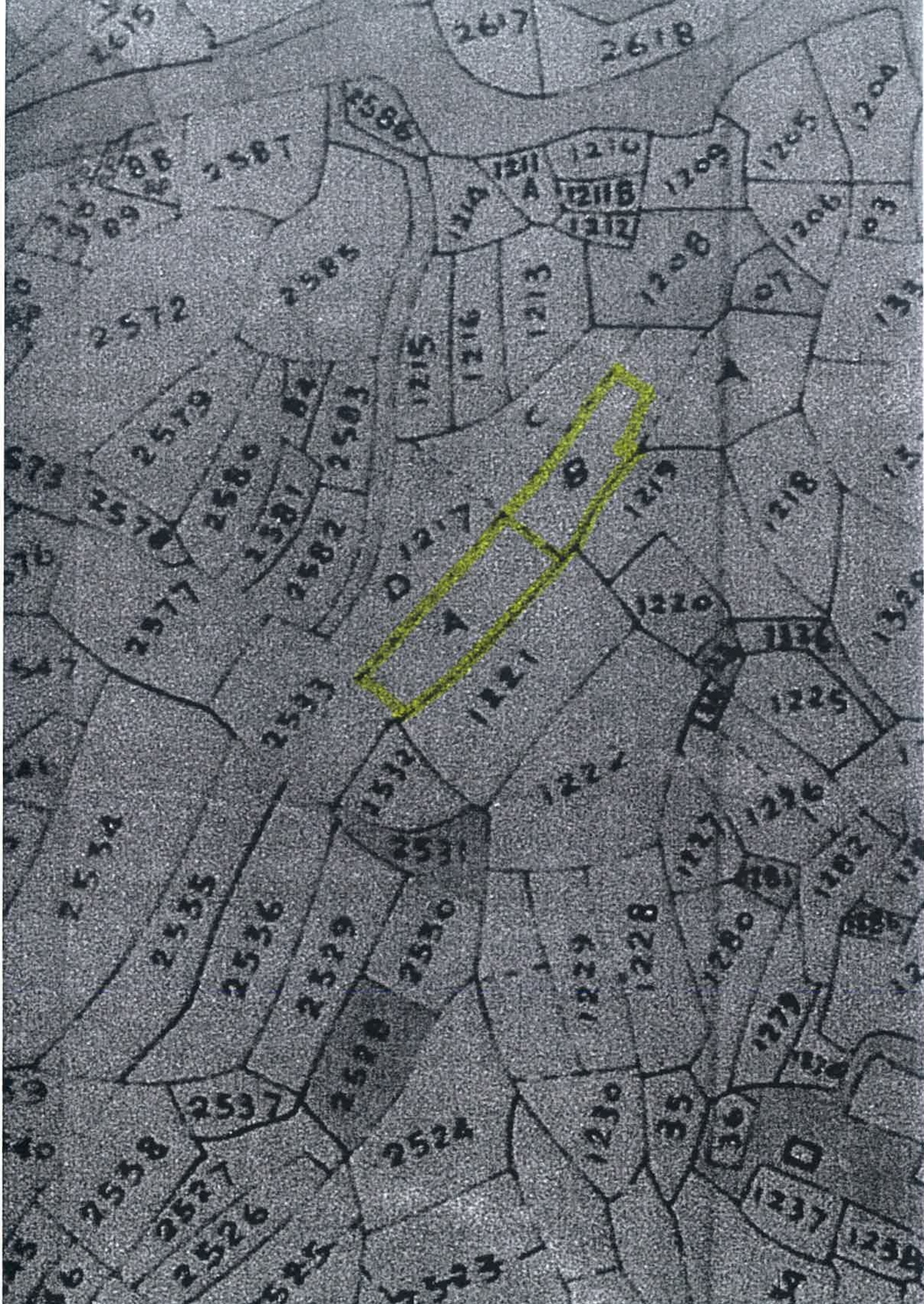
Location	Address	Class	Crown Rent		REMARKS
			\$	¢	
(11)	錦田北邊	P	18		
(11)	新田蕃田村		36		
(11)	新田	"	30		See lot 2550.
(11)	竹園	"	87		Mortgaged to Man... (handwritten note)
(11)	新田蕃田村	"	12		
(11)	錦田北邊	"	54		
(11)	新田蕃田村	"	42		
(11)	錦田北邊	"	21		
(11)	新田蕃田村	"	36		
(11)	竹園圍仔	"	30		
(11)	竹園	"	29		
(11)	新田安龍村	"	98		
(11)	蕃田村	"	57		
(11)	錦田北邊	"	15		
(11)	新田蕃田村	"	12		
(11)	蕃田村	"	06		
(11)	錦田北邊	"	09		
(11)	新田永平村	"	55		
(11)	蕃田村	"	27		
(11)	蕃田村	"	15		
(11)	竹園圍仔	"	12		
(11)	米埔	"	60		
(11)	新田蕃田村	"	13		Mortgaged to ... (handwritten note)
(11)	香港和豐街	"	18		
(11)	計門牌式樓	"			

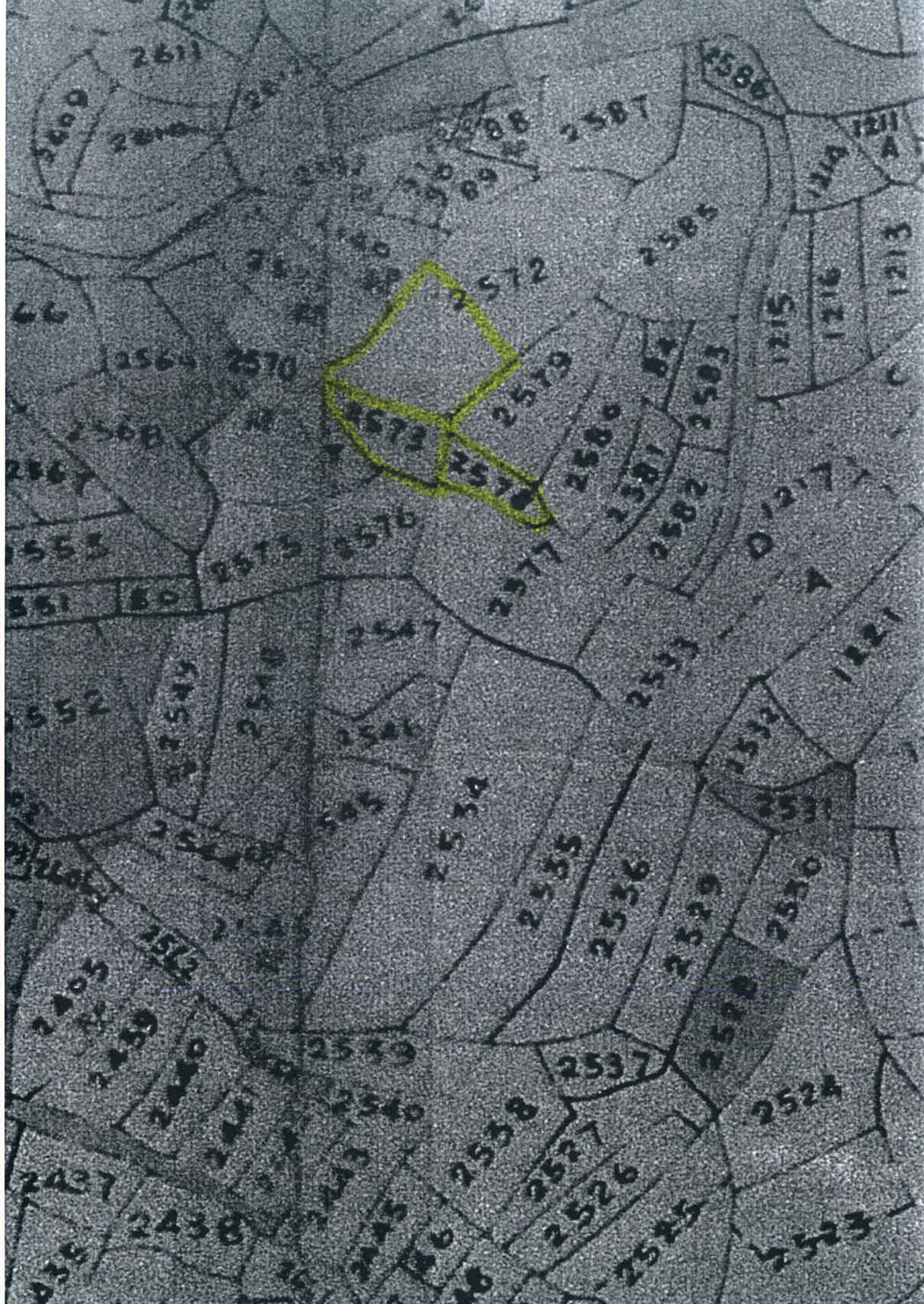


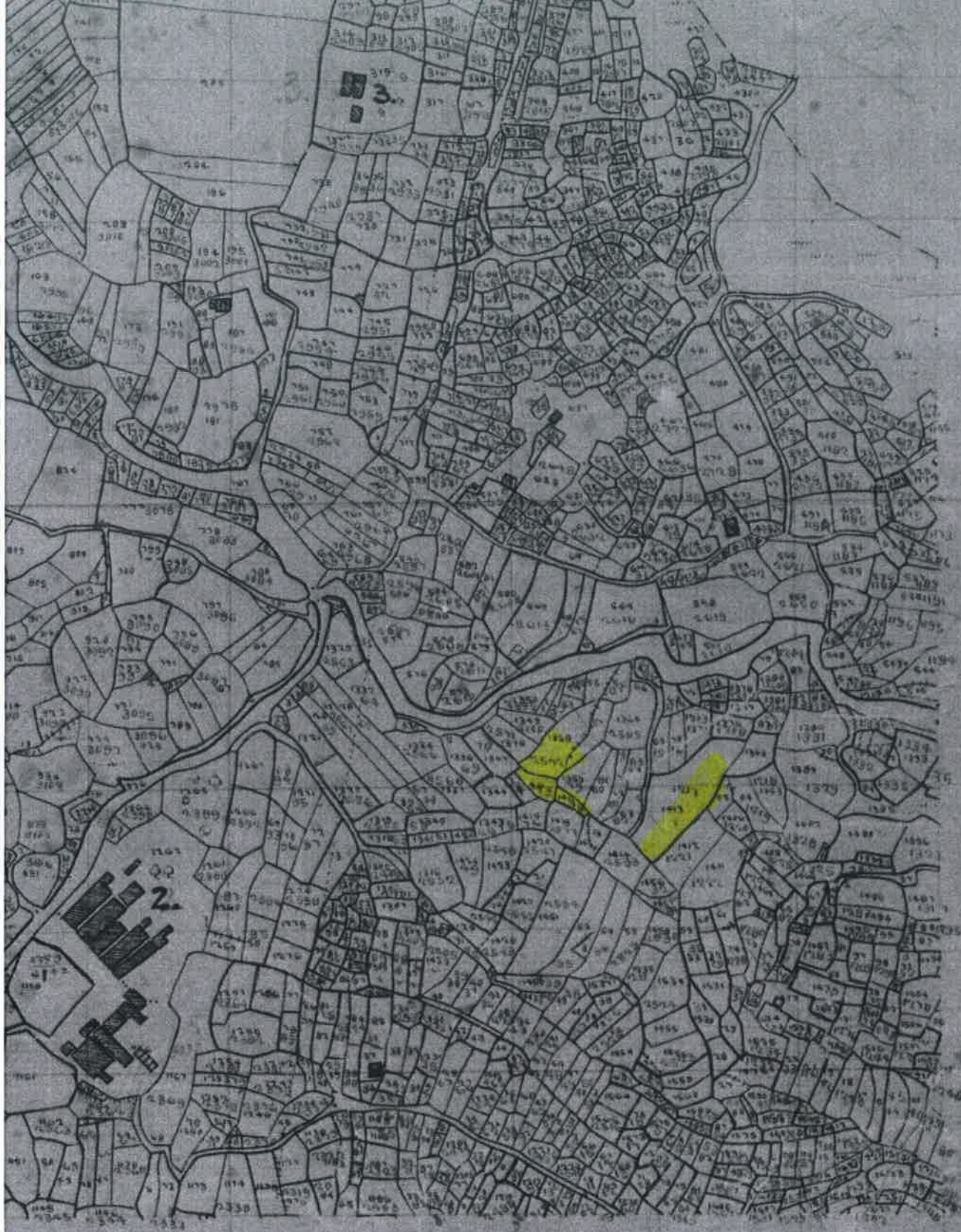


GL
GL









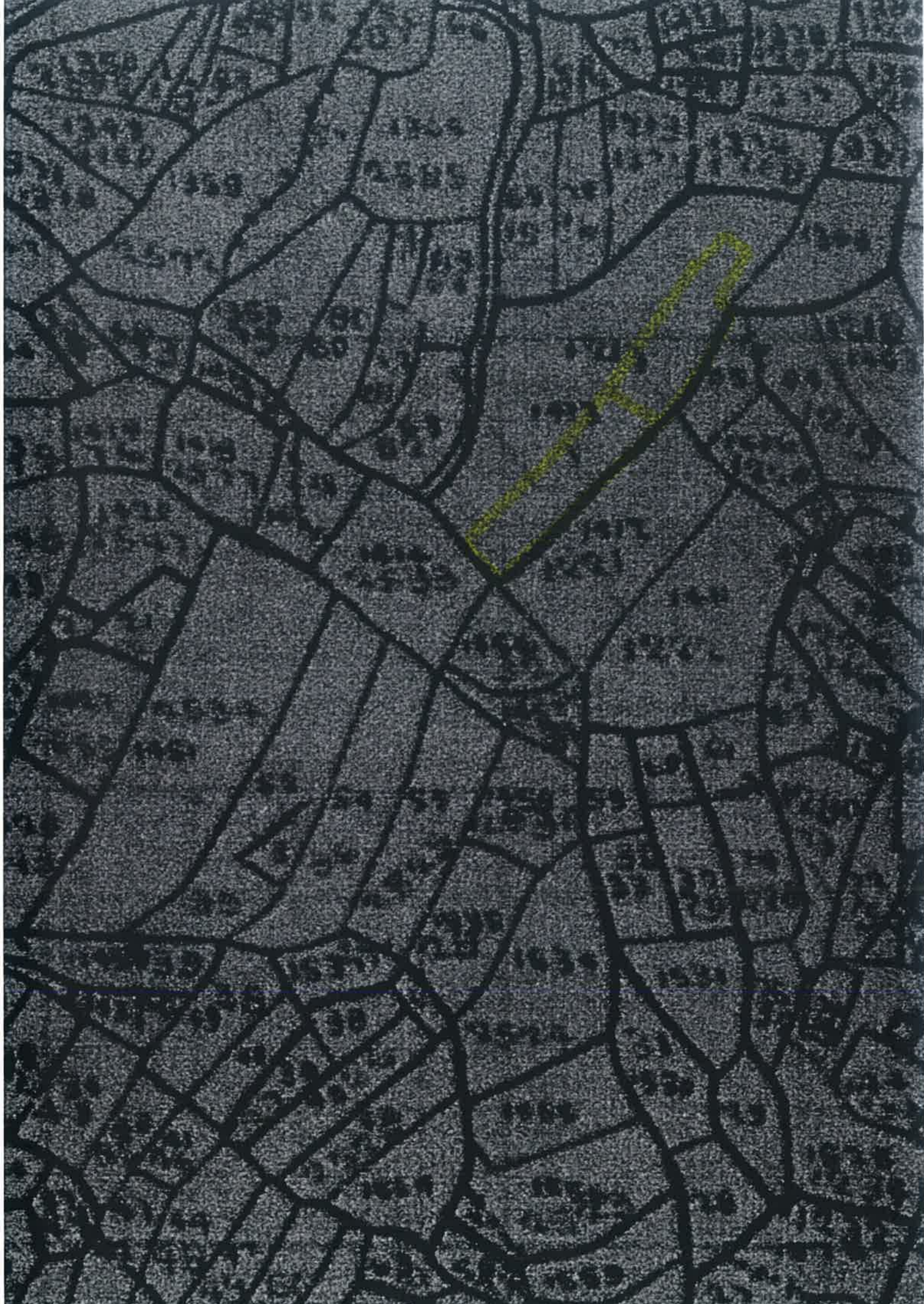
Sheet. 2.

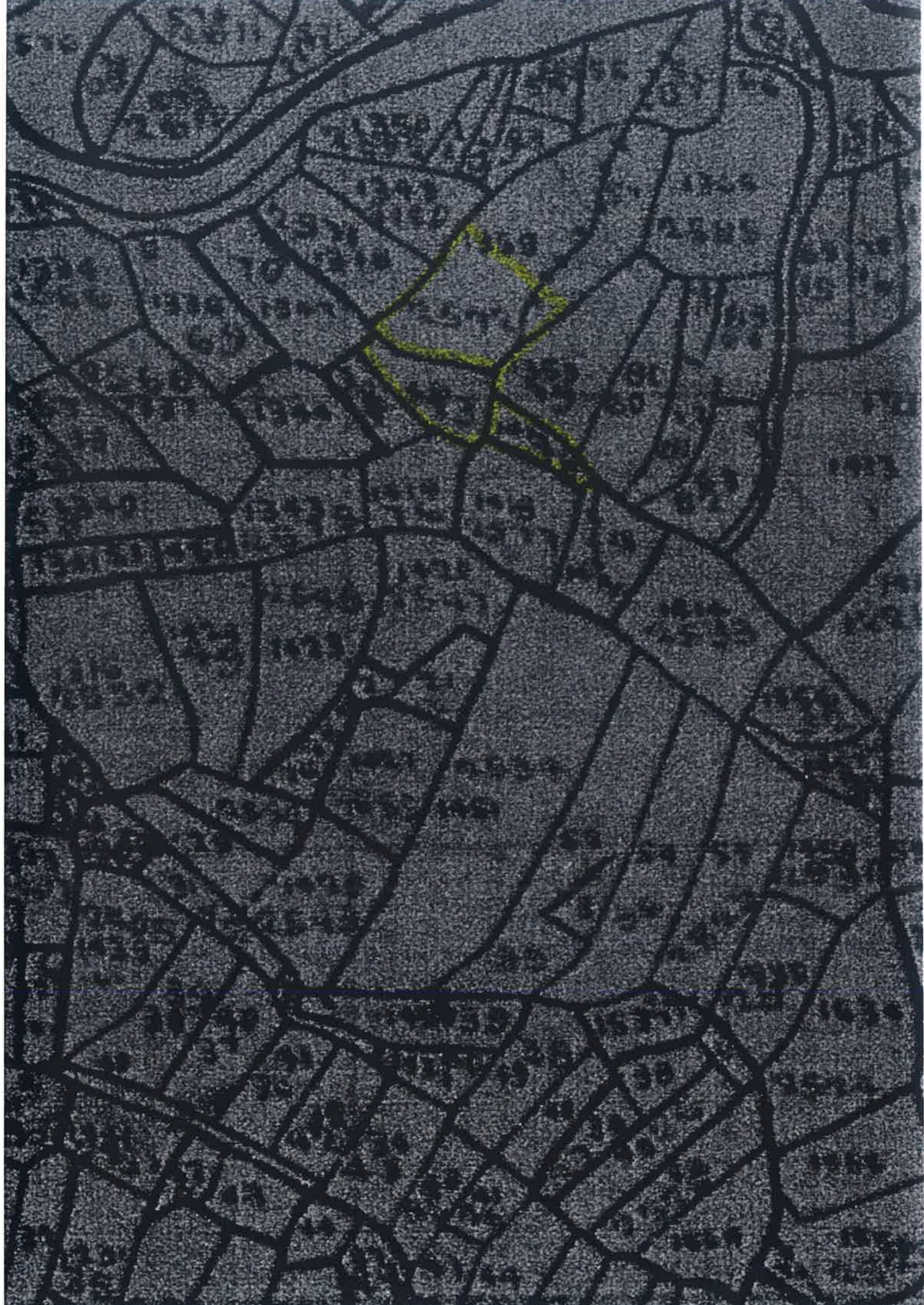
本圖則 / 記錄的資料只供參考之用，
 使用時應該由專業土地測量師解釋。
 The Information shown on this plan / record
 is for reference only and **SHOULD BE**
 interpreted by professional land surveyor.

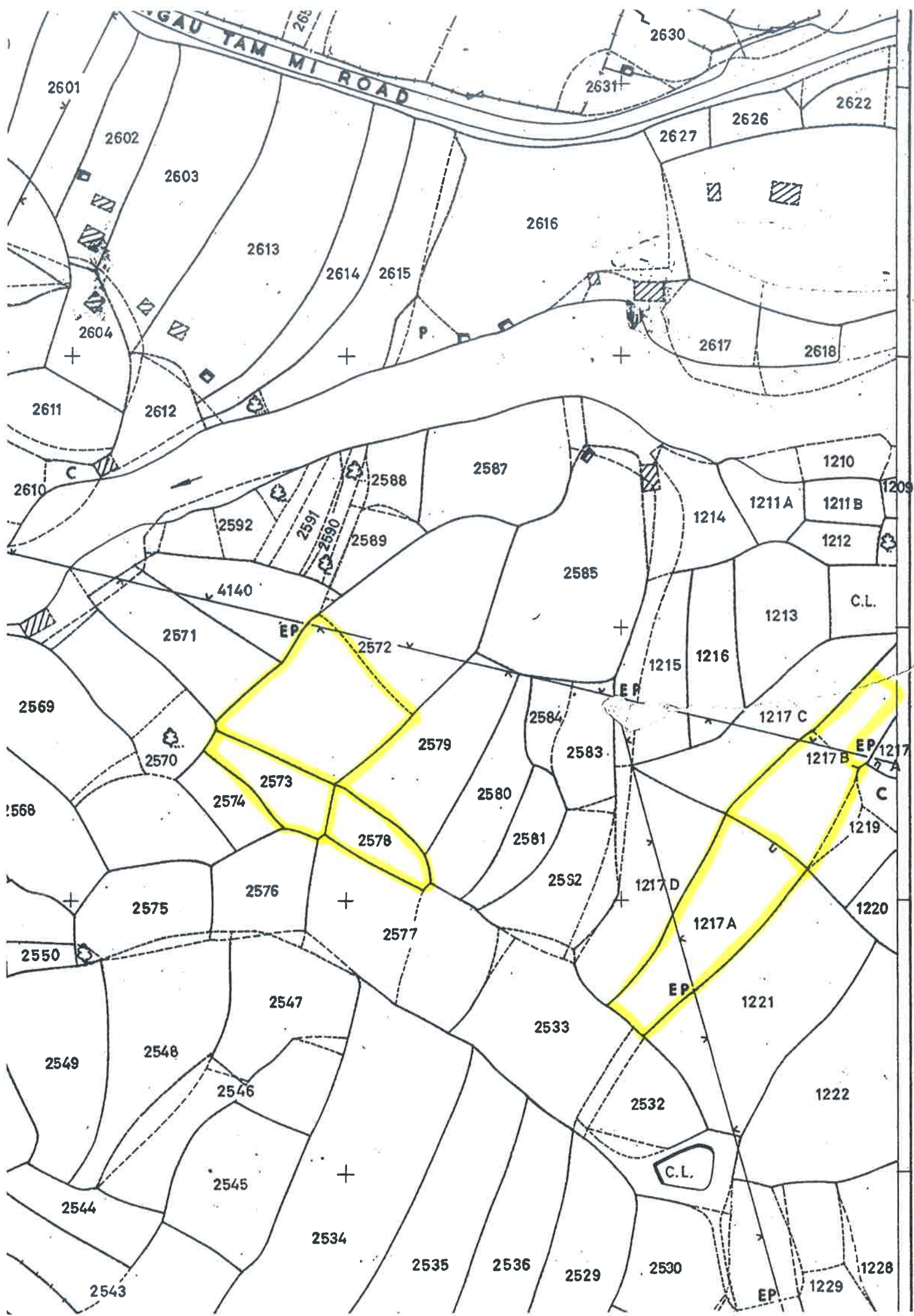
No. 104

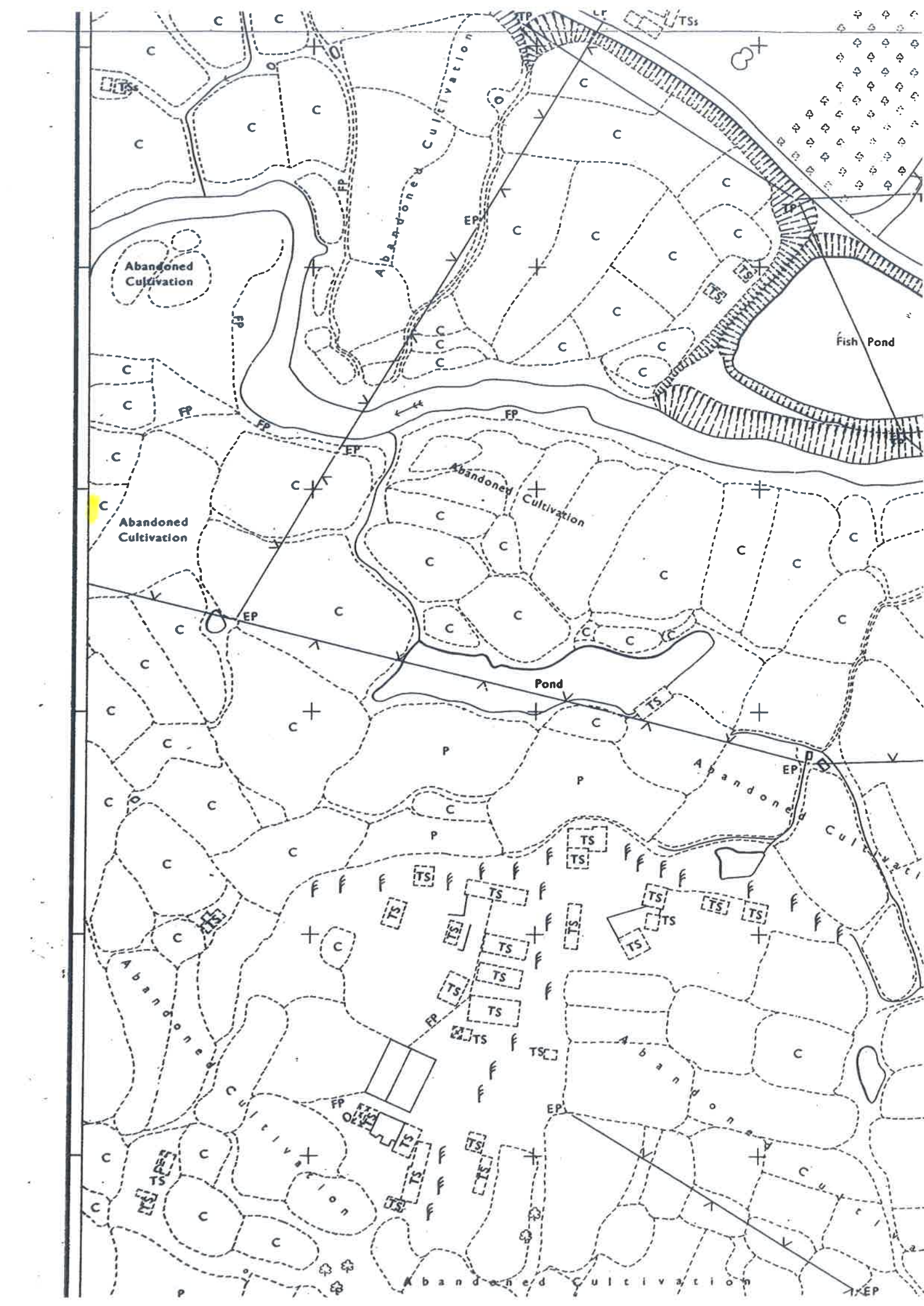
L. M. ...

104 Sheet 1









Abandoned Cultivation

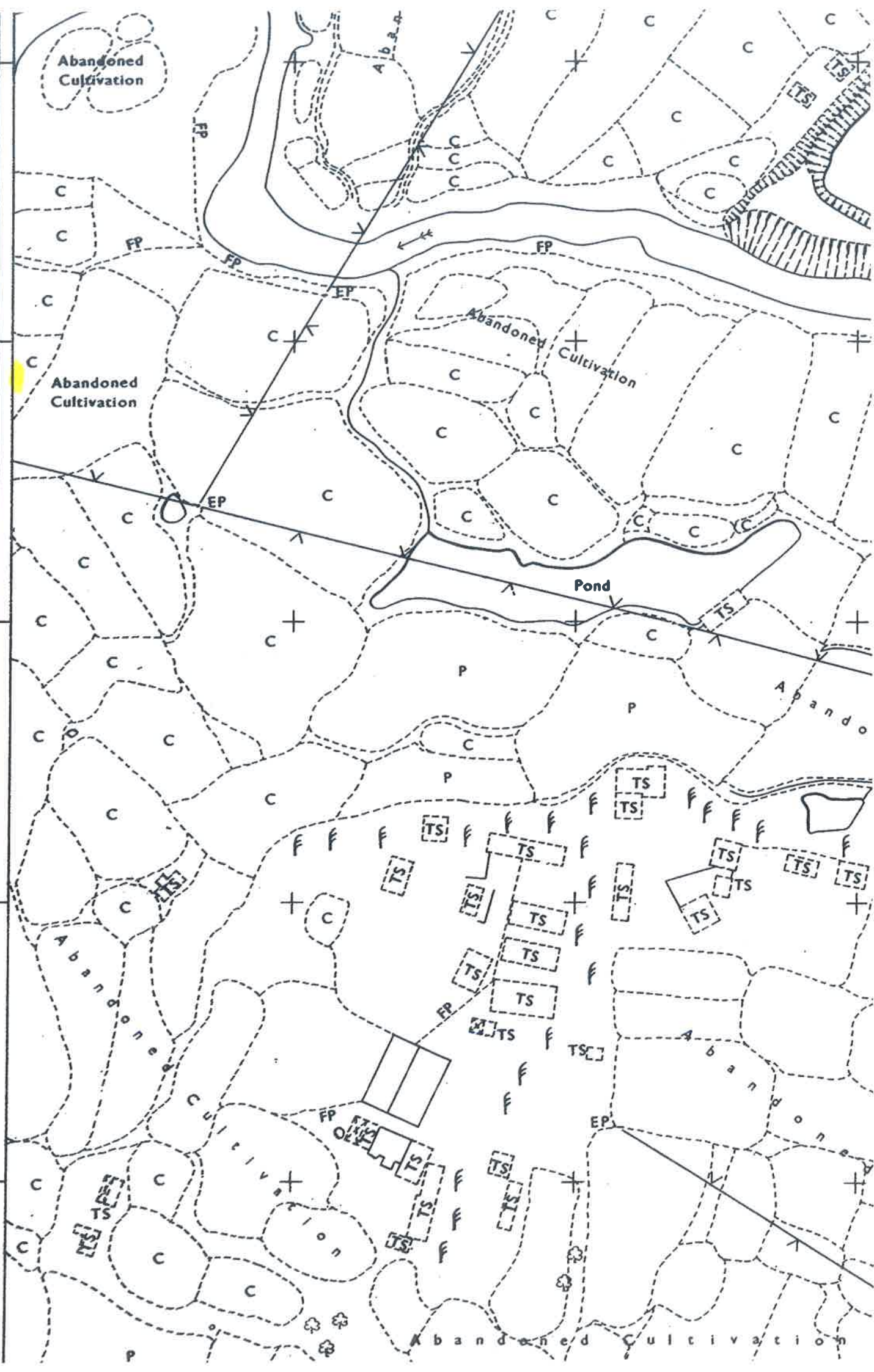
Abandoned Cultivation

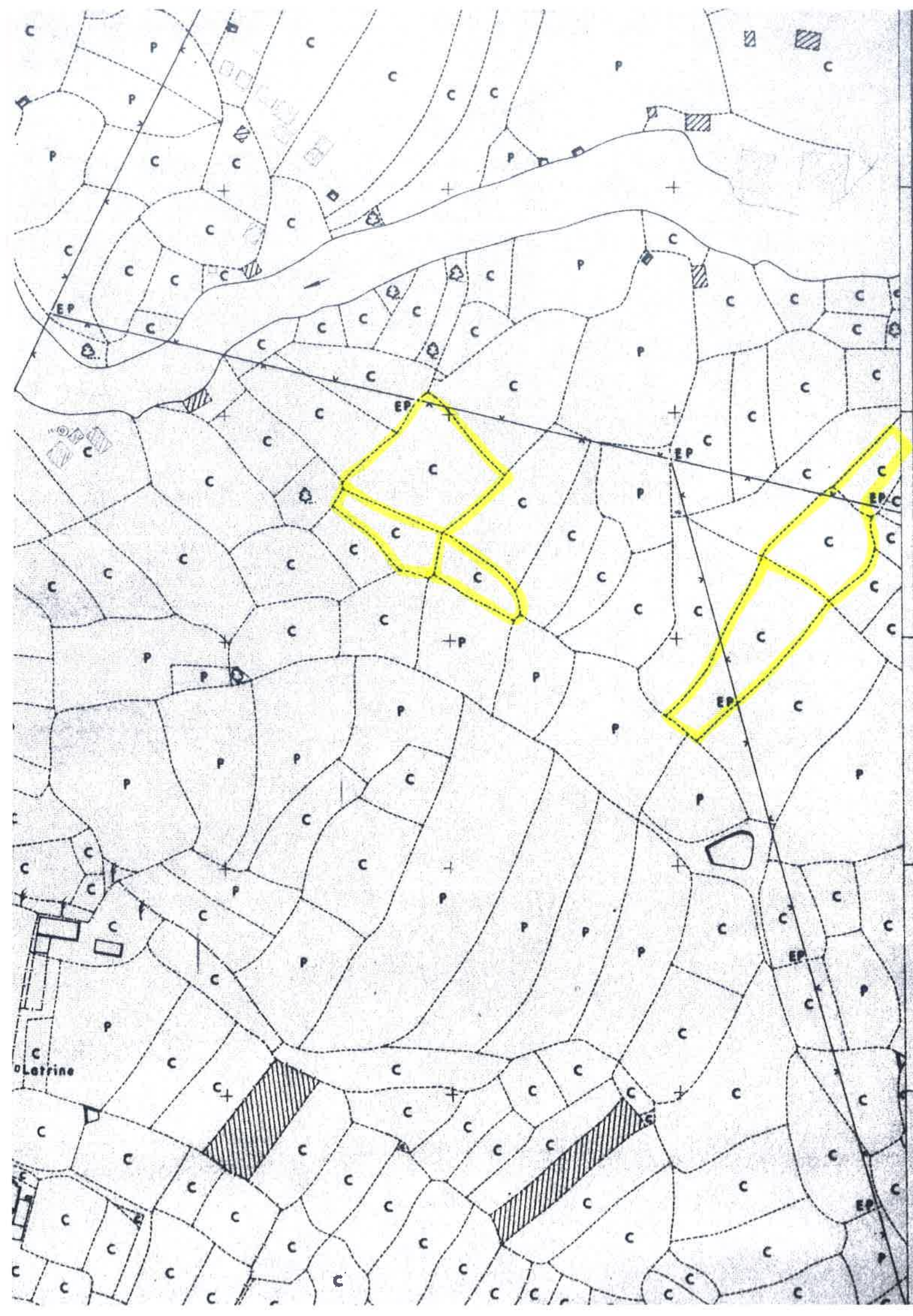
Abandoned Cultivation

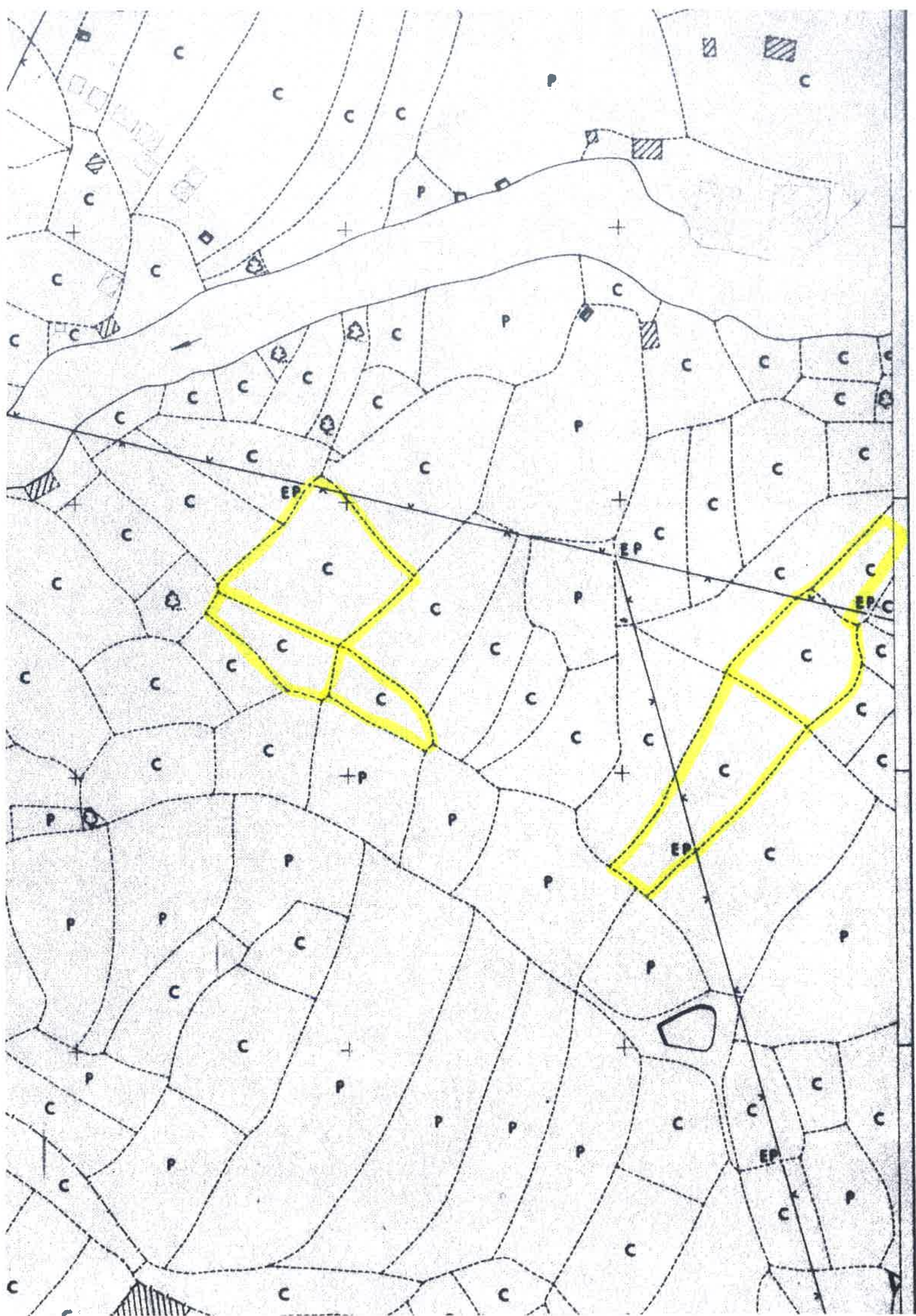
Pond

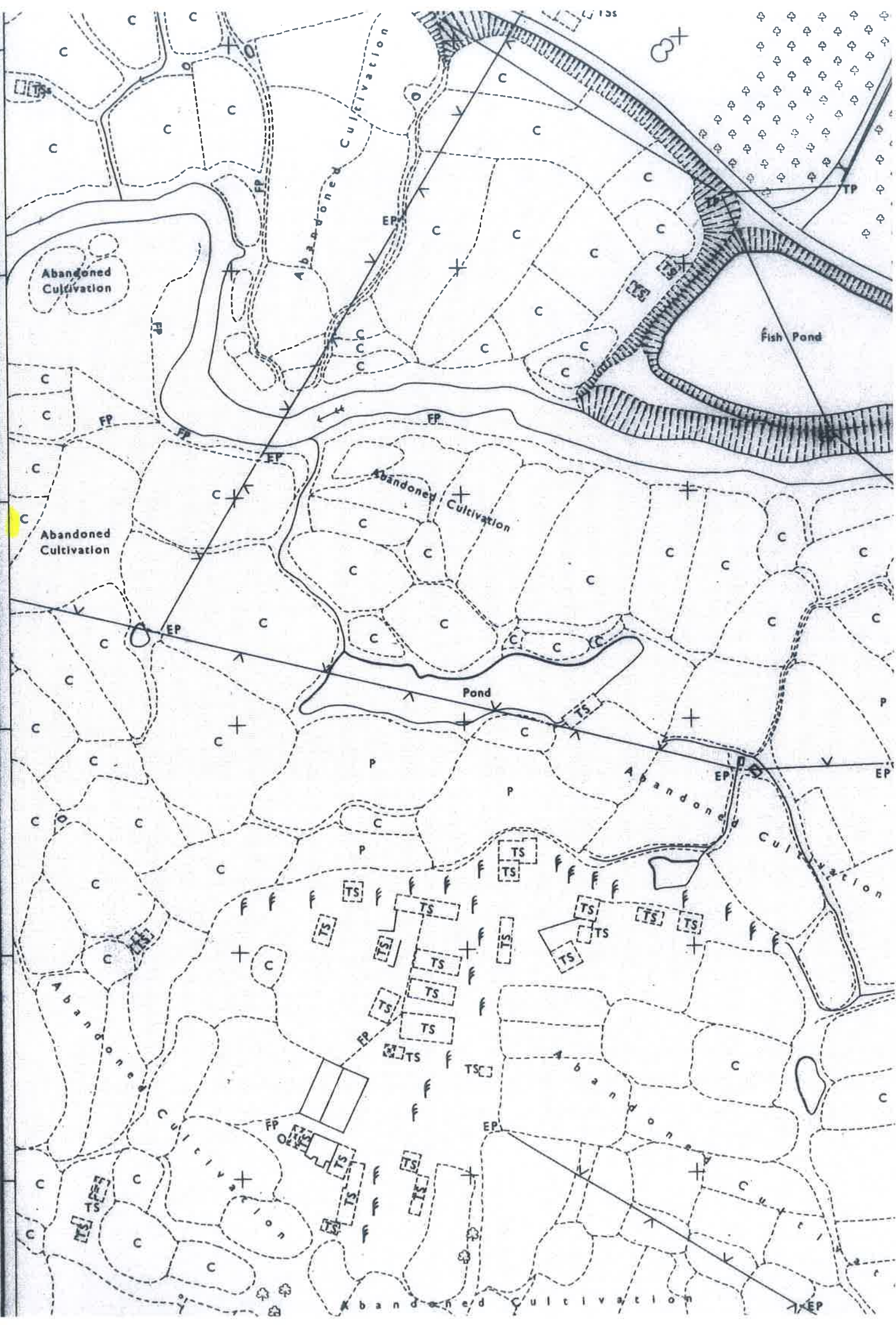
Abandoned Cultivation

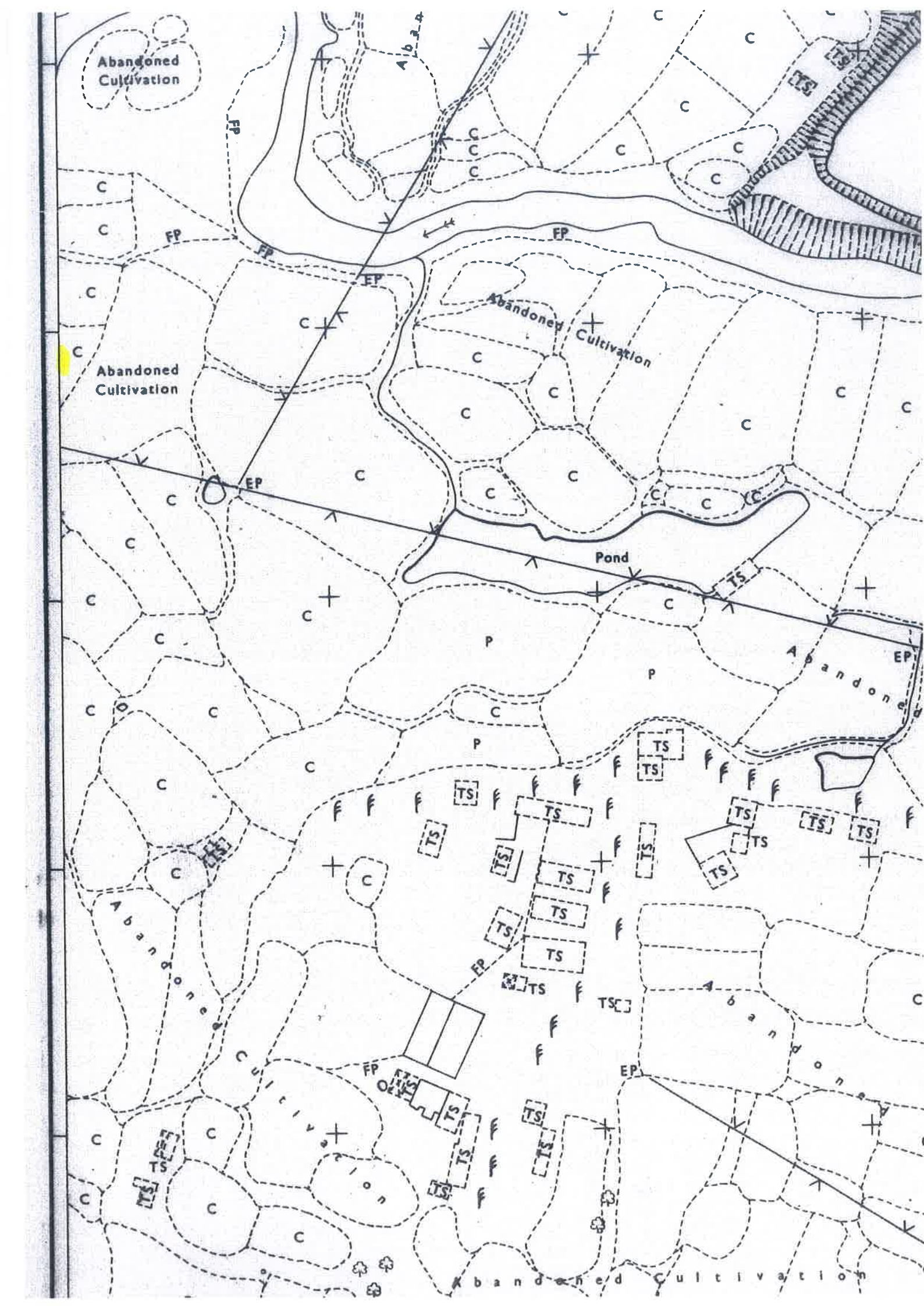
Abandoned Cultivation











FIELD AREA STATEMENT.

No.		Mouzah		Pargana		District					
No. on Plan.	Area in		Record if otherwise than Cultivated.	No. on Plan.	Area in		Record if otherwise than Cultivated.	No. on Plan.	Area in		Record if otherwise than Cultivated.
	Acres.	Dec.			Acres.	Dec.			Acres.	Dec.	
1201	26		Waste	1201	02		Fallow	1301	04		2 nd
2	09		Fallow	2	14		2 nd	2	08		"
3	04		"	3	01		Fallow	3	10		Fallow
4	15		"	4	10		2 nd	4	04		3 rd
5	13		"	5	08		"	5	03		3 rd
6	09		"	6	07		"	6	11		2 nd
7	05		Fallow	7	08		"	7	03		2 nd
8	18		1 st	8	16		"	8	04		2 nd
9	09		"	9	10		"	9	07		2 nd
1210	06		"	1210	05		"	1300	02		Fallow
1	10		"	1	04		"	1	06		2 nd
2	03		"	2	06		"	2	06		2 nd
3	13		"	3	10		"	3	10		2 nd
4	08		"	4	06		"	4	12		Fallow
5	11		"	5	07		"	5	17		2 nd
6	12		"	6	06		Fallow	6	08		2 nd
7	29		"	7	11		"	7	25		2 nd
8	17		"	8	08		"	8	08		1 st
9	23		"	9	09		2 nd	9	20		1 st
1220	10		"	1220	74		"	1320	13		1 st
1	30		"	1	12		"	1	08		"
2	39		"	2	13		Fallow	2	11		"
3	02		"	3	06		2 nd	3	62		"
4	01		2 nd	4	05		Fallow	4	05		Fallow
5	11		"	5	05		2 nd	5	19		3 rd
6	20		"	6	13		Fallow	6	04		3 rd
7	09		1 st	7	25		2 nd	7	01		3 rd
8	18		"	8	05		Fallow	8	32		1 st
9	15		"	9	09		2 nd	9	43		1 st
1230	38		"	1230	13		2 nd	1320	12		Waste
1	22		"	1	02		Fallow	1	30		1 st
2	25		"	2	12		2 nd	2	15		"
3	13		"	3	27		2 nd	3	11		"
4	18		"	4	01		Fallow	4	32		"
5	07		2 nd	5	08		2 nd	5	12		"
6	02		"	6	06		Fallow	6	23		"
7	09		"	7	39		2 nd	7	05		Fallow
8	06		Fallow	8	13		2 nd	8	02		3 rd
9	01		Fallow	9	19		2 nd	9	01		3 rd
1240	05		2 nd	1240	11		2 nd	1340	01		3 rd
1	16		"	1	01		Fallow	1	35		1 st
2	13		"	2	09		2 nd	2	10		"
3	42		2 nd	3	01		Fallow	3	30		"
4	12		1 st	4	03		3 rd	4	102		"
5	18		"	5	09		2 nd	5	04		"
6	16		"	6	09		2 nd	6	28		"
7	03		Fallow	7	09		2 nd	7	10		"
8	14		"	8	08		2 nd	8	12		"
9	11		"	9	06		2 nd	9	10		"
1250	14		"	1250	01		Fallow	1350	10		1 st
Total	763				512				747		

Computed by _____

Examined by _____

FIELD AREA STATEMENT.

No.		Mouzah		Pargana		District					
No. on Plan.	Area in		Record if otherwise than Cultivated.	No. on Plan.	Area in		Record if otherwise than Cultivated.	No. on Plan.	Area in		Record if otherwise than Cultivated.
	Acres.	Dec.			Acres.	Dec.			Acres.	Dec.	
2440	22		2 nd	2451	08		2 nd	2501	06		2 nd
2	02		Fallow	2	06		"	2	06		2 nd
3	01		Fallow	3	05		"	3	10		"
4	05		Fallow	4	04		"	4	14		"
5	19		"	5	06		"	5	07		"
6	06		"	6	08		"	6	01		"
7	11		"	7	04		"	7	05		"
8	09		"	8	07		"	8	03		"
9	21		"	9	07		"	9	04		"
2440	02		"	2460	08		"	2570	08		"
1	05		"	1	07		"	1	07		"
2	08		Fallow	2	08		"	2	07		"
3	01		"	3	07		"	3	07		"
4	04		"	4	08		"	4	08		"
5	03		"	5	10		"	5	08		"
6	09		"	6	16		"	6	25		"
7	01		Fallow	7	18		"	7	09		"
8	05		"	8	06		"	8	09		"
9	07		"	9	04		"	9	01		Fallow
2420	10		"	2470	06		"	2520	04		"
1	06		"	1	07		"	1	05		"
2	12		"	2	08		"	2	28		1 st
3	02		Fallow	3	04		"	3	40		"
4	23		"	4	12		"	4	29		"
5	18		"	5	05		"	5	26		2 nd
6	13		"	6	10		"	6	11		"
7	04		"	7	07		"	7	13		"
8	05		"	8	05		"	8	16		1 st
9	07		"	9	05		"	9	24		"
2430	10		"	2480	06		"	2530	13		"
1	49		1 st	1	02		"	1	09		Fallow
2	04		"	2	10		"	2	09		"
3	13		"	3	20		"	3	23		"
4	03		"	4	15		"	4	63		"
5	13		"	5	23		"	5	34		"
6	11		"	6	18		"	6	24		"
7	11		"	7	07		"	7	08		2 nd
8	12		"	8	37		"	8	21		"
9	15		2 nd	9	10		2 nd	9	12		"
2440	12		"	2490	04		"	2540	05		"
1	10		"	1	15		"	1	02		Fallow
2	10		"	2	06		"	2	06		2 nd
3	12		"	3	01		"	3	29		"
4	11		"	4	12		"	4	08		"
5	08		"	5	05		"	5	14		"
6	06		"	6	11		"	6	14		"
7	06		"	7	13		"	7	18		"
8	13		"	8	10		"	8	24		"
9	10		"	9	14		"	9	20		"
2450	14		"	2500	09		"	2550	02		"
Total	491				529				721		

Computed by _____
Examined by _____

THE LAND REGISTRY
Order / Copy Separator

Order No. : YLC181116001031
Copy : 1 of 1
Order Type : Counter Search - Imaged Document
Doc No. / PRN / Memorial No. : YL871130
Doc Type / Address / Lot : M

Section / Type of Enquiry / Nature of Instrument : Form
Nature : Plain
Colouring : -
No. of Pages : 2

備存土地紀錄以供市民查閱旨在防止秘密及有欺詐成分的物業轉易，以及提供容易追溯和確定土地財產及不動產業權的方法。土地紀錄內載的資料不得用於與土地紀錄的宗旨無關之目的，使用所提供的資料須符合"個人資料（私隱）條例"的規定。

The land records are kept and made available to members of the public to prevent secret and fraudulent conveyances, and to provide means whereby the titles to real and immovable property may be easily traced and ascertained. The information contained in the land records shall not be used for purposes that are not related to the purposes of the land records. The use of information provided is subject to the provisions in the Personal Data (Privacy) Ordinance.

註冊摘要編號
Memorial No.:
YL871130

接獲日期
(日/月/年)
Received On
(DD/MM/YYYY):
16/08/1999



Memorial No. : 871130
Received on : 16 August 1999

MEMORIAL of an instrument to be registered in the Land Registry/ New Territories Land Registry under the Land Registration Ordinance.				Yuen Long		FOR LAND REGISTRY USE ONLY	
Solicitors Code 444		Stamp Office No.		Stamp Duty \$		Serial No.	
Date of instrument		Dated the 5 th day of July, 1999				Reg. Fee \$ 210.00	
Nature and object of the instrument		Notice of Resumption - G.N. 3843 dated 5.7.1999 with the relevant Resumption Plan No. YLM 3054a (Sheets 1 and 2 of 2) (with plans)				Nature of Instrument Code	
Consideration		-				Consideration Code	
Memorial number of transaction satisfied [Regs. 6(1) (f) and 6(2) (f)]							
Names of parties		Hong Kong Identity Card/Company Registration/Other Identification (please specify) Numbers* (in case of change of ownership)		Status of parties (Assignor/ Assignee/etc.)		Their respective shares in, and capacities in relation to, the premises	
The Chief Executive of the Hong Kong Special Administrative Region by Deputy Director/Specialist, Lands Department (Acting) and The owners and every person interested or having any right or easement in the land mentioned in the Schedule attached herewith		-		-		-	
Premises affected by the instrument		Undivided Share (if any):					
		Lot No.:					
		Please see the Schedule attached hereto					
Address: (if applicable)							
		Block		Flat		Floor	
		Premises No.		Street Name			
		(Official address not yet known)					
(HK/KH/NT)*							

Certified on this 16 AUG 1999 day of 19 that the foregoing Memorial contains a just and true account of the several particulars therein set forth as required by the Land Registration Regulations

2 (P)

(6) in LR/YL/220/23 III

109K

(Signature)
(Miss Alice Leung)
for Land Registrar

Note: If space is insufficient, please show particulars on a separate sheet, make reference and staple the sheet onto this form.
*: Delete whichever is inapplicable

Schedule attached to Notice of Resumption - G.N. 3843 dated 5.7.1999

7/17/2871130

Area to be resumed				
D.O.No.	LOT No.	Agricultural Land		
		m ² (about)	ft ² (about)	
104	534 ✓	(P)	216.5	2330
	535 ✓	(P)	478.5	5150
	536 ✓	(P)	179.3	1930
	537 ✓	(P)	125.4	1350
	538 ✓		445.2	4792
	540 ✓	(P)	1282.1	13800
	541 ✓		768.9	8276
	542 ✓	(P)	129.1	1390
	543 ✓		1487.3	16117
	544 ✓		647.5	6970
	545 ✓	(P)	899.3	9680
	547 ✓		121.4	1307
	548 ✓		526.1	5663
	549 ✓	(P)	430.1	4630
	550 ✓	(P)	159.8	1720
	551 ✓		323.8	3485
	552 ✓	(P)	1795.8	19330
	553 ✓	(P)	108.7	1170
	555 ✓	(P)	1228.2	13220
	556 ✓	(P)	563.0	6060
	562 ✓		971.2	10454
	563 ✓	(P)	447.8	4820
	564 ✓		445.2	4792
	565 ✓	(P)	683.8	7360
	566 ✓	(P)	2400.6	25840
	739 ✓	(P)	1349.0	14520
	759 ✓	(P)	429.2	4620
	764 R.P. ✓	(P)	1485.5	15990
	842 ✓	(P)	1710.3	18410
	844 ✓		121.4	1307
	845 ✓	(P)	372.5	4010
	846 ✓		849.9	9148
	847 ✓	(P)	225.8	2430
	849 ✓	(P)	19.5	210
	850 ✓	(P)	163.5	1760
	851 ✓	(P)	402.3	4330
	852 ✓		283.3	3049
	853 ✓	(P)	2161.9	23270
	863 ✓	(P)	263.8	2840
	935 ✓	(P)	68.7	740
	936 ✓	(P)	1642.5	17680
	937 ✓		607.0	6534
	938 ✓		80.9	871
	940 ✓	(P)	898.4	9670
	941 ✓	(P)	1032.2	11110
	946 ✓	(P)	6.5	70
	947 ✓		80.9	871
	948 ✓	(P)	209.0	2250
	949 ✓	(P)	76.2	820
	951 ✓		607.0	6534
	952 ✓	(P)	1379.6	14850
	960 ✓	(P)	218.3	2350
	968 ✓	(P)	768.3	8270
	970 ✓		971.2	10454
104	971 ✓		485.6	5227

Area to be resumed				
D.O.No.	LOT No.	Agricultural Land		
		m ² (about)	ft ² (about)	
104	972 ✓	(P)	812.0	8740
	973 ✓	(P)	1544.0	16620
	1203 ✓		161.8	1742
	1205 ✓	(P)	96.6	1040
	1206 ✓		364.2	3920
	1209 ✓	(P)	186.7	2010
	1210 ✓		202.3	2178
	1211 Sec. A ✓		242.8	2614
	1211 Sec. B ✓		161.8	1742
	1212 ✓		121.4	1307
	1213 ✓	(P)	444.3	4789
	1214 ✓		323.8	3485
	1215 ✓	(P)	129.3	1392
	1216 ✓	(P)	285.4	3057
	1217 Sec. A ✓	(P)	694.0	7470
	1217 Sec. B ✓	(P)	268.5	2890
	1217 Sec. C ✓	(P)	114.3	1230
	1320 ✓	(P)	51.1	550
	1321 ✓	(P)	41.8	450
	1329 ✓	(P)	378.3	4040
	1331 ✓		1214.1	13068
	1332 ✓	(P)	440.4	4740
	1333 ✓		445.2	4792
	1334 ✓		890.3	9583
	1335 ✓	(P)	198.6	2137
	1336 ✓	(P)	884.4	9520
	1341 ✓	(P)	1259.8	13560
	1342 ✓		404.7	4356
	1344 ✓	(P)	864.0	9300
	1345 ✓		161.8	1742
	1346 ✓		1133.1	12197
	1347 ✓	(P)	305.7	3290
	1348 ✓	(P)	262.9	2830
	1350 ✓	(P)	275.0	2960
	1352 ✓	(P)	203.5	2190
	1353 ✓	(P)	220.2	2370
	1354 ✓		607.0	6534
	1355 ✓	(P)	387.4	4170
	1356 ✓		2509.0	27007
	1357 ✓		809.4	8712
	1358 Sec. A ✓	(P)	11.1	120
	1358 R.P. ✓	(P)	138.4	1490
	1364 ✓	(P)	49.2	530
	2571 R.P. ✓	(P)	40.9	440
	2572 ✓	(P)	987.6	10630
	2585 ✓		1335.5	14375
	2587 ✓		768.9	8276
	2588 R.P. ✓		185.6	1998
	2589 ✓		161.8	1742
	2590 R.P. ✓		73.5	791
	2591 R.P. ✓		101.0	1087
	2592 R.P. ✓		170.2	1832
	4140 R.P. ✓	(P)	379.0	4080
104	4469 ✓	(P)	1270.0	13670
		TOTAL AREA	81595.3	863010

THE LAND REGISTRY
Order / Copy Separator

Order No. : YLC181116001041
Copy : 1 of 1
Order Type : Counter Search - Imaged Document
Doc No. / PRN / Memorial No. : YL90497
Doc Type / Address / Lot : M

Section / Type of Enquiry / Nature of Instrument : Form
Nature : Plain
Colouring : -
No. of Pages : 3

備存土地紀錄以供市民查閱旨在防止秘密及有欺詐成分的物業轉易，以及提供容易追溯和確定土地財產及不動產業權的方法。土地紀錄內載的資料不得用於與土地紀錄的宗旨無關之目的，使用所提供的資料須符合"個人資料（私隱）條例"的規定。

The land records are kept and made available to members of the public to prevent secret and fraudulent conveyances, and to provide means whereby the titles to real and immovable property may be easily traced and ascertained. The information contained in the land records shall not be used for purposes that are not related to the purposes of the land records. The use of information provided is subject to the provisions in the Personal Data (Privacy) Ordinance.

2



1934

(D. O. N. No. 27 a.)

90497

Fee \$10.00

No. 90497

A Memorial required to be registered in the District Office, Tai Po according to the provisions of Ordinance No. 1 of 1844 and Ordinance No. 34 of 1910.

Nature and object of Instrument.	Division of property
Date of Instrument.	2nd November 1934.
Names and additions of Parties.	The property mentioned in the name of Wang Kwai-shan, do + don't know how to write Chinese name for Wang, please go to Wang Kwai-shan + Wang Kwai-shan of Chung Shan Wan area one party through according to the attached list.
Description of Land or Premises affected and where situate.	please see attached list
Consideration to whom and how paid.	✓
Particulars of incumbrances to which the premises are subject, and other special Covenants or particulars mentioned in the Instrument.	✓
Name and additions of Witness.	李金成
Signature of Parties signing Memorial.	尹大南 尹木耀 尹大達 尹添寿

Received at the District Office at Tai Po and certified as a correct Memorial and Registered as Memorial No. 90497 on 9th day the 11th day of November 1934, at 11.50 o'clock in the afternoon according to section 91 of Ordinance No. 34 of 1910.

Magistry

N. 26 b)

4w

Division of Property

Name	Village	D. D.	Lot No.	Area	Class	C. Rent	
							¢
TAT	CHUK UM WAI TSI	104	1206				
"	"	"	2573				
"	"	"	2578				
"	"	"	2768				
"	"	"	2696				
"	"	"	2687				
"	"	"	2727				
"	"	"	2667				
"	"	"	2774				
"	"	"	3037				
"	"	"	3048				
"	"	"	3061				
"	"	"	1217 ^B	19	1st		57
"	"	"	2691 ^B	03	3rd		3
"	"	"	2807 ^B	15	3rd		15
"	"	"	2777 ^A	04	3rd		4
"	"	"	3010 ^C	17	1st		51
SAU } SAHI }	CHUK UM WAI TSI	104	1209				
"	"	"	2583				
"	"	"	2704				
"	"	"	2712				
"	"	"	2906 ^C				
"	"	"	3017				
"	"	"	1211 ^A	04	1st		12
"	"	"	1217 ^C	19	1st		57
"	"	"	2801 ^B	06	3rd		6
"	"	"	2807 ^A	14	3rd		14
"	"	"	2772 ^B	06	3rd		6
"	"	"	3010 ^B	18	1st		54

N. 26 b)

Division of Property

Name	Village	D. D.	Lot No.	Area		Class	C. Rent	
								¢
木 輝 Mux Yiu ³⁵⁰ / ₂₆	CHUK UN HAI TSUI	104	2582					
"	"	"	2668					
"	"	"	3022					
"	"	"	3028					
"	"	"	3043					
"	"	"	1211'A	.06		1st		18
"	"	"	1217'B	.19		1st		57
"	"	"	2799'A	.23		3rd		23
"	"	"	2801'A	.10		3rd		10
"	"	"	2807'C	.17		3rd		17
"	"	"	2691'A	.04		3rd		4
"	"	"	2777'B	.05		3rd		5
"	"	"	3010'A	.18		1st		54
火 南 FOR NAM ²⁵⁰ / ₂₆	CHUK UN HAI TSUI	104	2590					
"	"	"	2763					
"	"	"	2673					
"	"	"	2916					
"	"	"	3032					
"	"	"	1317'A	.35		1st		105
"	"	"	2799'A	.05		3rd		5
"	"	"	2807'B	.06		3rd		6
"	"	"	3010'B	.18		1st		54
"	"	"	2777'C	.06		3rd		6
火 輝 FOR TAT Mux Yiu FOR NAM (Tim Sang)	CHUK UN HAI TSUI	104	2807'E	.31		3rd		31

AN LI SHI

Notice No. 2265.

SAS Stamp
6. 10. 54



Woo Sai Cheong

(WOO Sai-cheong)

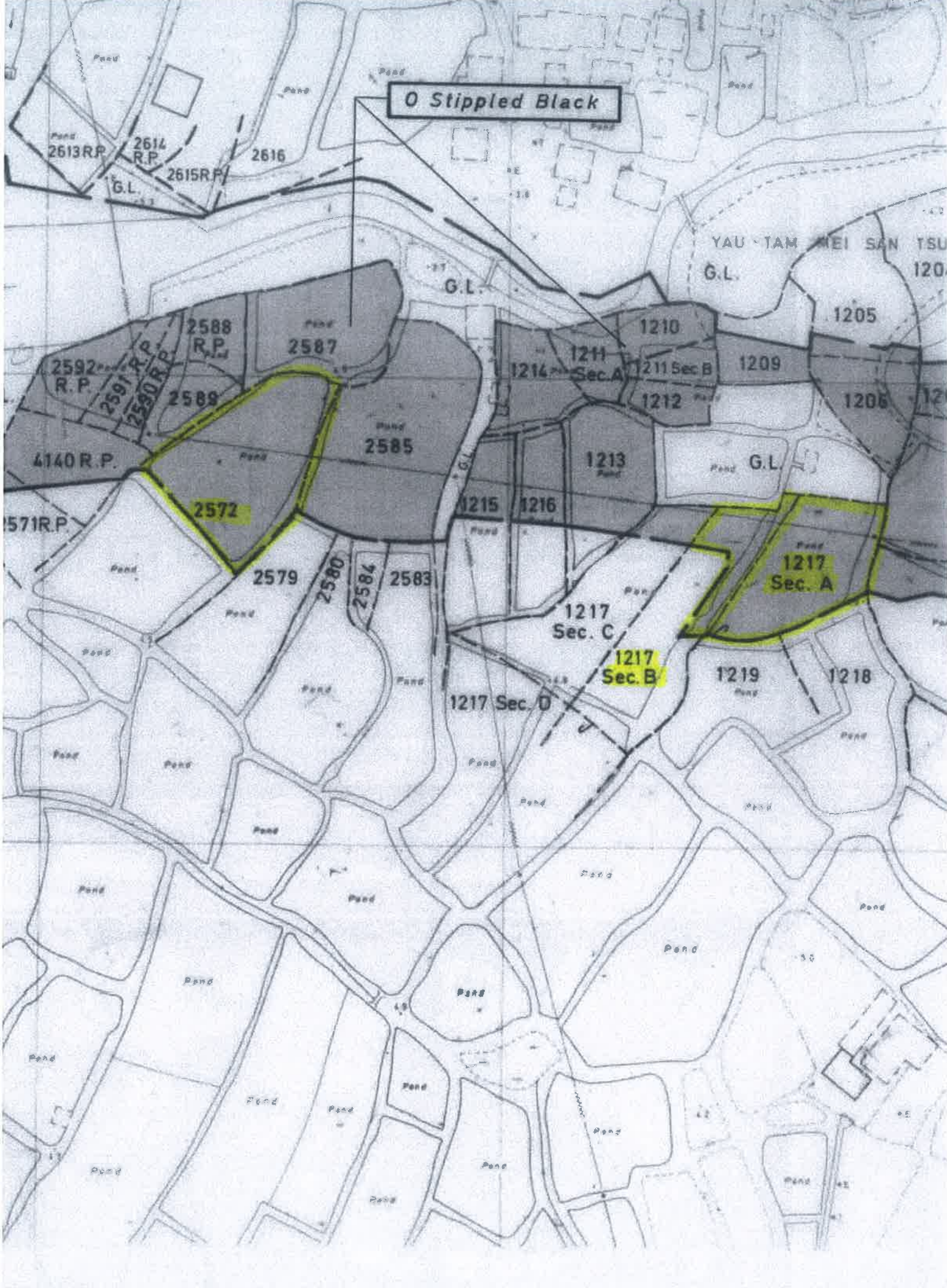
District Lands Officer, Yuan Long

Date 29 April, 1999

PLAN No. **YLM 3054a** (SHEET 1 OF 2)

Date: 29.4.1999

0 Stippled Black



Area to be resumed

Area to be resumed

Area to be resumed

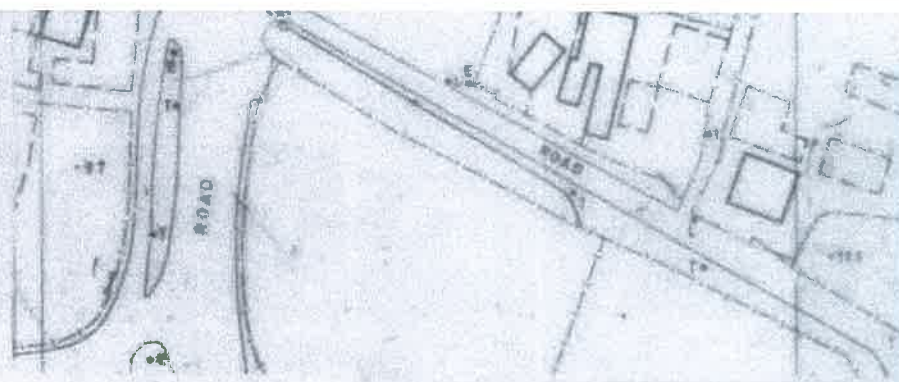
LOT No.		Agricultural Land	
		m ² (about)	ft ² (about)
534	(P)	216.5	2330
535	(P)	478.5	5150
536	(P)	179.3	1930
537	(P)	125.4	1350
538		445.2	4792
540	(P)	1282.1	13800
541		768.9	8276
542	(P)	129.1	1380
543		1487.3	16117
544		847.5	9170
545	(P)	889.3	9580
547		121.4	1307
548		526.1	5663
549	(P)	430.1	4630
550	(P)	159.8	1720
551		323.8	3485
552	(P)	1795.8	19330
553	(P)	108.7	1170
555	(P)	1228.2	13220
556	(P)	553.8	5960
562		971.2	10454
563	(P)	447.8	4820
564		445.2	4792
565	(P)	683.8	7360
566	(P)	2400.6	25848
568	(P)	1349.0	14520
569	(P)	429.2	4620
564 R.P.	(P)	1485.5	15980
542	(P)	1710.3	18410
544		121.4	1307
545	(P)	372.5	4010
546		849.9	9148
547	(P)	225.8	2430
549	(P)	19.5	210
550	(P)	163.5	1760
551	(P)	482.3	5180
552		283.3	3049
553	(P)	2161.9	23270
553	(P)	253.8	2740
555	(P)	88.7	940
556	(P)	1642.5	17680
557		667.0	7184
558		80.9	871
560	(P)	888.4	9570
561	(P)	1032.2	11110
565	(P)	6.5	70
567		80.9	871
568	(P)	268.0	2880
569	(P)	76.2	820
571		607.0	6534
572	(P)	1379.8	14850
580	(P)	218.3	2350
588	(P)	788.3	8470
70		971.2	10454

Area to be resumed

D. O. No.	LOT No.	Agricultural Land		
		m ² (about)	ft ² (about)	
104	972	(P)	812.0	8740
	973	(P)	1544.0	16620
	1203		161.8	1742
	1205	(P)	96.6	1040
	1206		364.2	3920
	1209	(P)	186.7	2010
	1210		202.3	2178
	1211 Sec. A		242.8	2614
	1211 Sec. B		161.8	1742
	1212		121.4	1307
	1213	(P)	444.3	4783
	1214		323.8	3485
	1215	(P)	129.3	1382
	1216	(P)	285.4	3067
	1217 Sec. A	(P)	694.0	7470
	1217 Sec. B	(P)	268.5	2890
	1217 Sec. C	(P)	114.3	1230
	1320	(P)	51.1	550
	1321	(P)	41.8	450
	1329	(P)	375.3	4040
	1331		1214.1	13068
	1332	(P)	440.4	4740
	1333		445.2	4792
	1334		880.3	9583
	1335	(P)	198.5	2137
	1336	(P)	884.4	9520
	1341	(P)	1258.8	13560
	1342		404.7	4336
	1344	(P)	864.0	9300
	1345		161.8	1742
	1346		1133.1	12187
	1347	(P)	385.7	4150
	1348	(P)	262.9	2820
	1350	(P)	275.0	2960
	1352	(P)	203.5	2190
	1353	(P)	220.2	2370
	1354		607.0	6534
	1355	(P)	387.4	4170
	1356		2509.0	27007
	1357		809.4	8712
	1358 Sec. A	(P)	11.1	120
	1358 R.P.	(P)	138.4	1480
	1364	(P)	49.2	530
	2571 R.P.	(P)	48.9	520
	2572	(P)	987.6	10630
	2585		1335.5	14375
	2587		768.9	8276
	2588 R.P.		185.6	1998
	2589		161.8	1742
	2590 R.P.		73.5	791
	2591 R.P.		101.0	1087
	2592 R.P.		170.2	1832
	4140 R.P.	(P)	379.8	4080
104	4488	(P)	1270.8	13670

(P)	209.0	2250
(P)	76.2	820
	607.0	6534
(P)	1379.6	14850
(P)	218.3	2350
(P)	768.3	8270
	971.2	10454
	485.6	5227

	2588 R.P.		185.6	1968
	2589		161.8	1742
	2590 R.P.		73.5	791
	2591 R.P.		101.8	1087
	2592 R.P.		178.2	1832
	4140 R.P.	(P)	379.0	4080
104	4469	(P)	1270.0	13670
TOTAL AREA			61595.9	663010



SCALE 1 : 1 000



RESUMPTION PLAN
RESUMPTION OF LAND FOR
NORTH WEST NEW TERRITORIES DEVELOPMENT -
MAIN DRAINAGE CHANNELS FOR NGAU TAM MEI PHASE 2
YUEN LONG, NEW TERRITORIES

Storage

21P OCT 91

Survey Sheet No. 2-SE-17C

Engineering Drg. No. 0070/29CD/LO/01, 0070/29CD/LO/02 (T.D.D.)

File Ref. DLOYL 319/YRN/60C





District Lands Office, Yuen Long
Lands Department

Plan Prepared by District Survey Office, Yuen Long



SCALE 1 : 20 000

LEGEND

-  *Black Stippled* AGRICULTURAL LAND TO BE RESUMED
- (P) PORTION
- Sec. SECTION
- R.P. REMAINING PORTION
- G.L. GOVERNMENT LAND
- D.D. DEMARCATION DISTRICT
-  RESUMPTION / CLEARANCE LIMIT

Black Stippled - Orange Stippled

